












## Waltham Cross Regeneration Work: Progress Updates




Weekly updates			
2025			
Date	Location	Description	Photo
<b><u>Week Ending 14 February</u></b>	Stanhope Road	New paving slabs installed at the new pedestrian crossing.	
	northern end of the High Street (adjacent to Wickes)	Infilling of former underpass ramp section with stones. This is being done to bring this section up street level.	





	<p>Park Lane to northern end of the High Street (adjacent to Wickes)</p>	<p>Continued excavation work for new drainage runs. This is progressing well with 90% of the drainage now installed.</p>	
	<p>Eleanor Cross Monument to Park Lane</p>	<p>Concrete base for the new road was poured and levelled. These new concrete bays will serve as the foundation for the new paving slabs.</p>	
<p><b><u>Week Ending 7 February</u></b></p>	<p>Stanhope Road</p>	<p>Concrete foundations for the new pedestrian crossing laid. Traffic light bases installed and tested.</p>	
	<p>Park Lane to northern end of the High Street (adjacent to Wickes)</p>	<p>Continued excavation for installation of drainage runs along this location.</p>	




	Eleanor Cross Monument to Park Lane	Installation of shutter frames on the ground to support the paving's concrete foundations.	
<p><b><u>Week Ending 31 January</u></b></p>	Stanhope Road	Started to install concrete foundations to connect the new paving (also being installed) to the new pedestrian crossing.	
	Stanhope Road	Continued work to break up ramp that serviced the underpass. At the same time, drainage is also being installed next to the former underpass.	
	Park Lane to northern end of the High Street (adjacent to Wickes)	Continued excavation and installation of new drainage.	

	Eleanor Cross Monument to Park Lane	Continued work on the installation of concrete foundations for the new road. Ground levelling work in ongoing along with installation of bases for new lighting columns.	
<b><u>Week Ending 24 January</u></b>	Stanhope Road	Decommissioned underpass has been filled with concrete. Work in progress to break up the concrete ramps that serviced the underpass ahead of filling these sections.	
	Stanhope Road	Kerbs have been installed in preparation for concrete pouring for new street foundations.	
	Stanhope Road	Ground preparation work to install the new pedestrian crossings has commenced.	
	Park Lane to northern end of the High Street (adjacent to Wickes)	Drainage installation	




	<p>Eleanor Cross monument to Park Lane</p>	<p>Drainage work in this section has been completed. Concrete started being poured for foundation of the new road</p>	
<p><b><u>Week Ending 17 January</u></b></p>	<p>Stanhope Road</p>	<p>Work on filling underpass has commenced. This work took three days to complete.</p>	  <p>14 Jan 2025 10:37:32 178a Stanhope Road Hertfordshire England</p>
<p><b><u>Week ending 10 January</u></b></p>	<p>Stanhope Road</p>	<p>Wooden shutters installed in underpass to support concrete filling.</p>	 <p>13 Dec 2024 11:21:41 39a King Edward Road Hertfordshire England</p>




	Park Lane to northern end of the High Street (adjacent to Wickes)	Start of planned drainage installation to go around existing utilities.	
	Eleanor Cross Road Monument to Park Lane	Excavation for new road foundation and streetlights as well as ducting to power new streetlights.	
<b>2024</b>			
<b>Week ending 13 December</b>	Monarchs Way	All road closure barriers were removed to facilitate traffic flow during the Christmas period when work in the town centre will be suspended.	
	Stanhope Road	Pipes and ducting installed at Monarchs Way underpass. Work commenced to install shutters that will retain the concrete which is to be poured in a few weeks.	





	Park Lane to Monarchs Way	Investigative work for existing utility duct that needs to be lowered in this area.	
	Eleanor Cross Road Monument to northern end of the High Street (adjacent to Wickes)	Digging to accommodate foundations of the new road commenced.	
	Eleanor Cross Road Monument to Park Lane	<p>Work to lower existing utility duct ahead of new pavement installation.</p> <p>Continuation of drainage installation.</p>	
<b>Week ending 6 December</b>	Monarchs Way	Road works on Monarchs Way completed.	

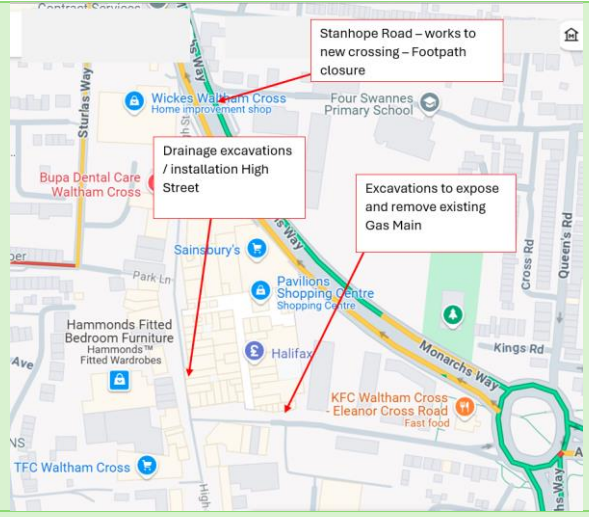
	Stanhope Road	Preparation ahead of disconnection of electrical services in the underpass linking Stanhope Road with the High Street.	
	Park Lane to Monarchs Way	Removal of existing paving and setting out of new lines for proposed drainage locations.	
	Eleanor Cross Monument to Park Lane	Continued work to lower existing utility ducts, and work to start reducing the existing ground to the correct level for the new road.	
<b>Week ending 29 November</b>	Stanhope Road	Installation of new kerbs and bases for the new traffic lights.	
	Park Lane to Monarchs Way	Extension of fencing lines ahead of removal of existing pavement.	



	Monarchs Way	Drainage installation completed.	
	Northen end of the High Street	Section of drainage installation completed.	
	Near Queen Eleanor Monument Towards northern end of the High Street	Lowering of existing utility duct, and continued installation of drainage.	
	From Eleanor Cross Monument to Park Lane	Completion of gas main installation and backfilling, and removal of fencing from related section.	
<b>Week ending 22 November</b>	Stanhope Road	Excavations on the South Bound Carriageway to install the new kerb line and, excavations to allow the new traffic lights to be powered. In tandem, excavations have also commenced on the opposite side, (next to	

		Wicks) for drainage and new kerbs.	
	Fishpools/High Street to Eleanor Cross Road	Preparation ahead of final connection of gas main, with testing and backfilling continuing in tandem.	
	Northern end of the High Street	Drainage installation planning to avoid existing utilities	
	From Eleanor Cross Monument to Park Lane	Continuation of drainage installation	

<p><b>Week ending 15 November</b></p>	<p>Stanhope Road</p>	<p>Works on the new pedestrian crossing</p>	
	<p>From Fishpools/High Street to Eleanor Cross Road</p>	<p>Backfilling and testing of installed gas main</p>	
	<p>Northern end of High Street from Waltham Cross Bakery to Wicks</p>	<p>Vacuum excavation ahead of drainage installation.</p>	
	<p>From Eleanor Cross Monument to Park Lane</p>	<p>Excavation to reveal existing ducts and pipes, ahead of installation of new ones.</p>	
<p><b>Week ending 8 November</b></p>	<p>Monarchs Way</p>	<p>New Manhole was installed within the north bound carriage way</p>	
	<p>Stanhope Road</p>	<p>Installation of manholes. In addition, installation of ducts and pipes to feed new traffic light electricity continues.</p>	

	Eleanor Cross Road.	Continued work on new gas main installation	
	From Fishpools/High Street to Park Lane.	Installation of drainage manholes and subsequent extension of fencing along the High Street.	
<b>Week ending 1 November</b>	Monarchs Way	Excavation work to expose existing drainage network, ahead of connection with new drainage and manhole.	
	Stanhope Road	Continued installation of drainage, ducting and paving.	
	From Fishpools/High Street towards Eleanor Cross monument.	Continuation of gas main diversionary works.	
	From Eleanor Cross monument towards Fishpools	Completion of drainage installation. Drainage installation work towards Park Lane is ongoing.	
<b>Week ending 25 October</b>	Stanhope Road	Kerb removal and start of drainage installation, ahead of installation of new pedestrian crossing.	 <p>The map shows the Waltham Cross area with several key locations marked. Red boxes with arrows point to specific work areas: 'Stanhope Road - works to new crossing - Footpath closure' near the top right; 'Drainage excavations / installation High Street' in the center; and 'Excavations to expose and remove existing Gas Main' on the right side. Landmarks include Bupa Dental Care, Wickee's Home improvement shop, Four Swannes Primary School, Sainsbury's, Pavilions Shopping Centre, Halifax, KFC, and various furniture stores. Roads shown include Sturias Way, Park Ln, Monarchs Way, Kings Rd, Cross Rd, and Queen's Rd.</p>
	From Eleanor Cross Monument to Eleanor Cross Road	Excavation work for existing gas main diversion.	
	From Eleanor Cross monument to Park Lane	Drainage installation started.  Investigative work to prevent damage to existing cables. This works will continue in tandem with drainage installation.	

**12  
September**

High street –  
near Skills  
Hub

Groundbreaking event was  
held to mark the start of the  
works.



**From 4  
September**

Northern end of  
the High  
Street,  
including  
Waltham Cross  
High Street  
Car Park.

Site preparation – cordoning  
off and removal of street  
furniture.

