

Flood map for planning

Your reference

Woodland Stables

Location (easting/northing)

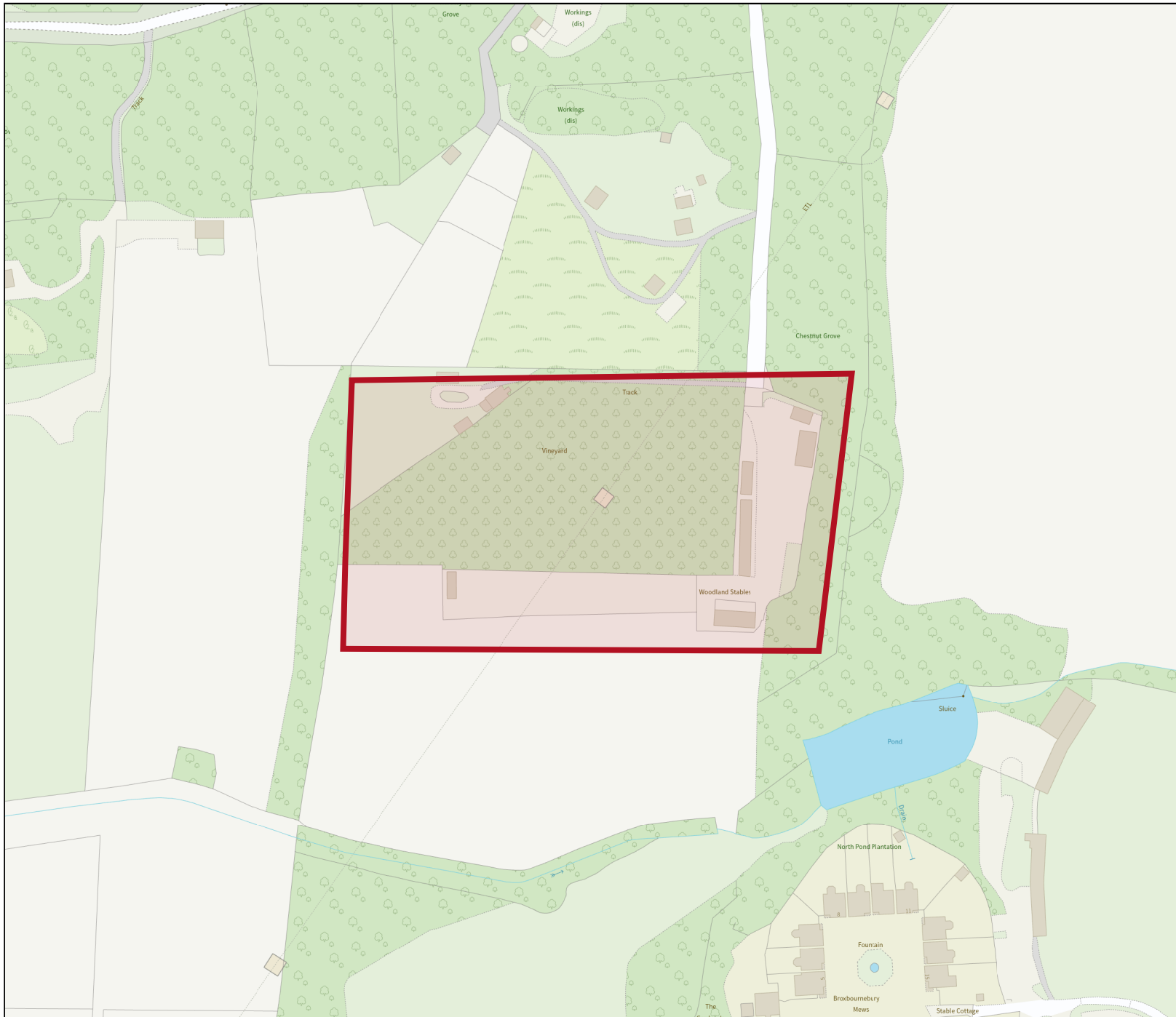
535139/207510





Scale

1:2500

Created

12 Jan 2023 16:07



-  Selected area
-  Flood zone 3
-  Flood zone 2
-  Flood zone 1
-  Flood defence
-  Main river
-  Water storage area

