

**BOROUGH OF BROXBOURNE
ROAD TRAFFIC REGULATION ACT 1984**

**THE BOROUGH OF BROXBOURNE (VARIOUS ROADS)
(DISABLED PERSONS' PARKING PLACES) ORDER No. 2 2015**

THE COUNCIL OF THE BOROUGH OF BROXBOURNE, pursuant to arrangements made with the Hertfordshire County Council under Section 19 of the Local Government Act 2000 and the Local Authorities (Arrangements for the Discharge of Functions) (England) Regulations 2000, and in exercise of its powers under Sections 32 and 35 of the Road Traffic Regulation Act 1984, (hereinafter called "the 1984 Act") and of all other enabling powers, and after consultation with the Chief Officer of Police in accordance with Part III of Schedule 9 of the Act of 1984, hereby make the following Order:

1(1) In this Order

"Disabled Person's Badge" has the same meaning as in The Local Authorities' Traffic Orders (Exemptions for Disabled Persons) (England) Regulations 2000.

"Disabled Person's Vehicle" has the same meaning as in Section 142(1) of the 1984 Act

"Driver", in relation to a vehicle waiting in a Parking Place, means the person driving the vehicle at the time it was left in the Parking Place

"Parking Place" means any part of a road authorised by this Order to be used as a parking place

(2) For the purposes of this Order a vehicle shall be regarded as displaying a Disabled Person's Badge in the relevant position if:

- (i) in the case of a vehicle fitted with a dashboard or fascia panel, the badge is exhibited thereon so that the serial number and the date of expiry of the badge is legible from outside the vehicle; or
- (ii) in the case of a vehicle not fitted with a dashboard or fascia panel, the badge is exhibited in a conspicuous position on the vehicle so that the serial number and the date of expiry of the badge is legible from outside the vehicle.

2(1) Those parts of the roads specified in Column 1 of Schedule 1 and shown for identification purposes only in the plan in the Schedule to this Order are authorised to be used in a position specified in Column 2 of the said Schedule 1 and subject to the following provisions of this Order, as Parking Places at any time for Disabled Person's Vehicles which display in the relevant position a Disabled Person's Badge.

(2) Nothing in paragraph (1) of this Article shall restrict the power of the Council, for preventing obstruction of the roads, by order, or by notice on the occasion of any public procession, rejoicing or illumination, or when the roads are thronged or liable to be obstructed, to close the Parking Place.

3 Where in Column 1 of Schedule 1 to this Order a Parking Place is described as available for a Disabled Person's Vehicle which displays in the relevant position a Disabled Person's Badge, the Driver of a vehicle shall not permit it to wait in that Parking Place unless it is:

- (a) a Disabled Person's Vehicle on which is displayed in the relevant position a Disabled Person's Badge, and
- (b) wholly within the limits of the Parking Place.

- 4 A Driver of a vehicle shall not use a Parking Place:-
- (a) so as unreasonably to prevent access to any premises adjoining the road, or the use of the road by other persons, or so as to be a nuisance;
 - (b) when for preventing obstruction of the road the Council shall by order or by notice made on the occasion of any public procession, rejoicing or illumination or when the roads are thronged or liable to be obstructed have closed that Parking Place and exhibited notice of such closing on or near the Parking Place.
- 5 The Driver of a motor vehicle using a Parking Place shall stop the engine as soon as the vehicle is in a position in the Parking Place, and shall not start the engine except when about to change the position of the vehicle in or to depart from the Parking Place.
- 6 No person shall use a vehicle, while it is in a Parking Place, in connection with the sale of any article to persons in or near the Parking Place or in connection with the selling or offering for hire of his skill or service.
- 7 Subject to the provision hereto, when a vehicle is left in a Parking Place in contravention of any of the provisions contained in Articles 3 and 4 of this Order a person authorised in that behalf by the Council may remove the vehicle or arrange for it to be removed from that Parking Place provided that when a vehicle is waiting in a Parking Place in contravention of the provisions of Articles 3 and 4 of this Order, a person authorised in that behalf by the Council may alter or cause to be altered the position of the vehicle in order that its position shall comply with that provision.
- 8 Any person removing a vehicle or altering its position by virtue of Article 7 of this Order may do so by towing or driving the vehicle or moving the vehicle in such other manner as he may think necessary and may take such measures in relation to the vehicle as he may think necessary to enable him to remove it or alter its position, as the case may be.
- 9 When a person authorised by the Council removes or makes arrangements for the removal of a vehicle from a Parking Place by virtue of Article 7 of this Order, he shall make such arrangements as may be reasonably necessary for safe custody of the vehicle.
- 10 The lengths of road specified in Schedule 2 of this Order are no longer authorised for the sole parking of disabled persons vehicles.
- 11 The provisions of The Borough of Broxbourne (Control of Parking) (Consolidation) Order 2013 ("the 2013 Order") are hereby revoked but only in so far as they are affected by the restrictions imposed by this Order.
- 12 Paragraph 8 of Schedule 1 of the Borough of Broxbourne (Various Roads) (Disabled Persons Parking Places) Order No. 2 2013.
- 13 Paragraph 2 of Schedule 1 of the Borough of Broxbourne (Various Roads) (Disabled Persons Parking Places) Order 2014.
- 14 Paragraph 16 of Schedule 1 of the Borough of Broxbourne (Various Roads) (Disabled Persons Parking Places) Order No.2 2014 is revoked.
- 145
GM This Order shall come into operation on 19 November 2015 and may be cited as the Borough of Broxbourne (Various Roads) (Disabled Persons' Parking Places) Order No.2 2015.

SCHEDULE 1

Column 1	Column 2
Description of the Parking Place	Position in which the vehicle may wait
BURY GREEN ROAD, CHESHUNT south side from a point 1.2m east of a point in line with the boundary between Nos. 77 & 79 Bury Green Road eastward for a distance of 2.4m.	Lengthwise at 90° to the kerb in a South / North direction
CHADWELL AVENUE, CHESHUNT south side from a point 4m east of a point in line with the western flank wall of No. 20 Chadwell Avenue westward for a distance of 6m.	Parallel and adjacent to the kerb
CROMWELL AVENUE, CHESHUNT north side from a point in line with the boundary between Nos.144 & 146 Cromwell Avenue eastward for a distance of 6.0m.	Parallel and adjacent to the kerb
DELAMARE ROAD, CHESHUNT east side from a point 0.8m south of a point in line with the boundary between Nos.12 & 13 Delamare Road southward for a distance of 5.3m	Parallel and adjacent to the kerb
ELDERBEK CLOSE, CHESHUNT west side from a point 14m north of a point in line with the northern flank wall of No.66 Elderbek Close northward for a distance of 2.4m.	Lengthwise at 90° to the kerb in a West / East direction
GROVEDALE CLOSE, CHESHUNT north side from a point in line with the boundary between Nos. 40 & 42 Grovedale Close eastward for a distance of 2.7m.	Lengthwise at 90° to the kerb in a North / South direction
HARKNESS, CHESHUNT east side from a point 0.6m south of a point in line with the boundary between Nos.61 & 62 Harkness southwards for a distance of 2.9m	Lengthwise at 90° to the kerb in a East / West direction
BORHAM MEWS, HODDESDON east side from a point 0.4m south of a point in line with the boundary between Nos.17 & 18 Borham Mews southward for a distance of 2.4m.	Lengthwise at 90° to the kerb in a East / West direction
BURFORD STREET, HODDESDON west side from a point 4.3m south of a point in line with the northern flank wall of No.102 Burford Street southward for a distance of 6.0m.	Parallel and adjacent to the kerb
CASTLE ROAD, HODDESDON east side from a point 0.6m south of a point in line with the boundary between Nos. 61 & 63 southwards for a distance of 3.1m.	Lengthwise at 90° to the kerb in a East / West direction

LANGTON ROAD, HODDESDON west side from a point 2m in line with a point in line with the southern flank wall of Nos. 41/44/47 Whitehands Close southward for a distance of 6.0m.	Parallel and adjacent to the kerb
LORD STREET, HODDESDON south side from a point in line with the boundary between Nos. 159 & 161 Lord Street westward for a distance of 6.0m.	Parallel and adjacent to the kerb
WINTERSCROFT ROAD, HODDESDON north side from a point 0.5m east of a point in line with the eastern flank wall of No.66 & 68 Winterscroft Road eastward for a distance of 2.4m.	Lengthwise at 90° to the kerb in a North / South direction
STORTFORD ROAD, HODDESDON north side from a point in line with the boundary between Nos. 37 & 39 Stortford Road northward for a distance of 6.4m.	Parallel and adjacent to the kerb
KING EDWARD ROAD, WALTHAM CROSS north side from a point 3.5m west of a point in line with a point in line with the boundary between Nos .12 & 14 King Edward Road eastward for a distance of 5.5m.	Parallel and adjacent to the kerb
KINGS ROAD, WALTHAM CROSS south side from a point in line with the rear fence of No.67 Queens Road eastward for a distance of 5.0m.	Parallel and adjacent to the kerb
WESTFIELD ROAD, WALTHAM CROSS east side from a point 7.4m south of a point in line with the northern rear wall of No. 164 Eastfield Road southward for a distance of 5.5m	Parallel and adjacent to the kerb

SCHEDULE 2

Description of those parking places to be removed

Silverfield, Broxbourne west side from a point in line with the boundary between Nos. 99 & 100 Silverfield northward for a distance of 6 metres.

St Augustines Drive, Broxbourne north side from a point 6m northwest of a point in line with the southern flank wall of Nos. 19 & 19a St Augustines Drive westwards for a distance of 6m.

Barrow Lane, Cheshunt south side from a point 3.5m east of a point in line with the western flank wall of Nos. 103 & 105 barrow lane eastwards for a distance of 6m

Cecil Road, Cheshunt north side from a point 1m west of a point in line with the boundary between Nos. 27 & 29 Cecil Road eastwards for a distance of 6 metres.

Cromwell Avenue, Cheshunt north side from a point 0.5m east of a point in line with the boundary between Nos. 136 & 138 Cromwell Avenue westward for a distance of 6 metres.

Darcy Close, Cheshunt south side from a point 0.5m east of a point in line with the boundary between Nos. 24 & 26 Darcy Close eastward for a distance of 6 metres

Forest Road, Cheshunt south side from a point in line with the boundary between Nos. 3 & 5 Forest Road westwards for a distance of 5 metres.

Hampden Crescent, Cheshunt east side from a point 1m north of point in line with the boundary between Nos. 26 & 28 Hampden Crescent southwards for a distance of 6 metres.

Holme Close, Cheshunt east side from a point in line with the boundary between Nos. 1 & 3 Holme Close northwards for a distance of 2.5 metres.

Mundells, Cheshunt north side from a point in line with the boundary between Nos. 15 & 16 Mundells westwards for a distance of 3 metres.

Russells Ride, Cheshunt north side from a point 5m west of a point in line with the eastern flank wall of No 19 Russells Ride westward for a distance of 5.5 metres

Steward Close, Cheshunt north side from a point 11.5m west of a point in line with the eastern flank wall of Nos. 2/8/14 Steward Close eastwards for a distance of 6 metres.

Castle Close, Hoddesdon east side from a point in line with the boundary between Nos. 17 & 19 Castle Close southwards for a distance of 6 metres.

Middlefield Road, Hoddesdon north side from a point in line with the boundary between Nos. 6 & 8 Middlefield Road westwards for a distance of 6 metres.

Norris Rise, Hoddesdon north side from a point 9.5 m east of a point in line with the eastern flank wall of No. 10 Norris Rise eastward for a distance of 6 metres

Park Road, Hoddesdon south side from a point in line with the boundary between Nos. 8 & 10 Park Road westward for a distance of 6 metres.

Farmhouse Close, Turnford west side from a point 2m south of a point in line with the southern flank wall of No. 18 Farmhouse Close southwards for a distance of 5 metres.

Rowan Drive, Turnford south side, in a parking bay, from a point in line with the eastern flank wall of No. 1 Rowan Drive westwards for a distance of 2.4m.

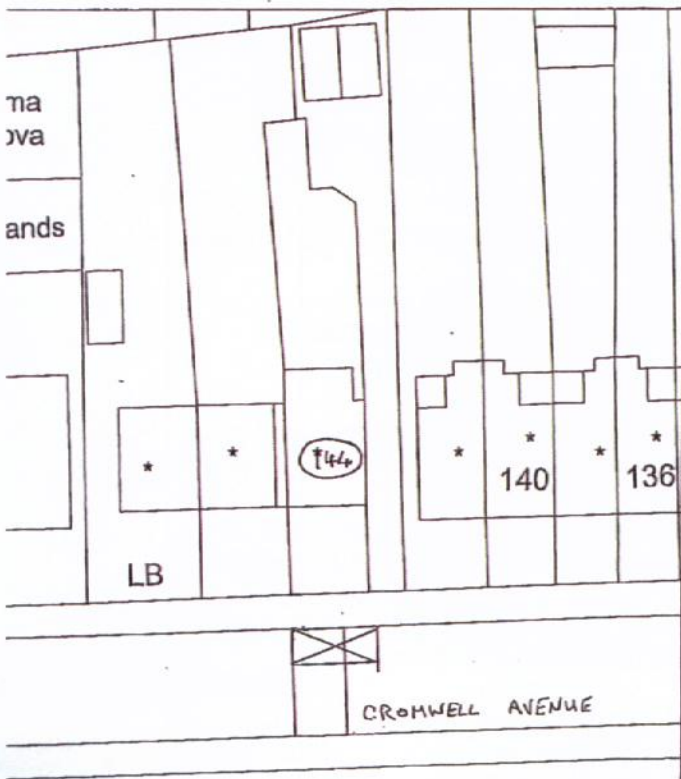
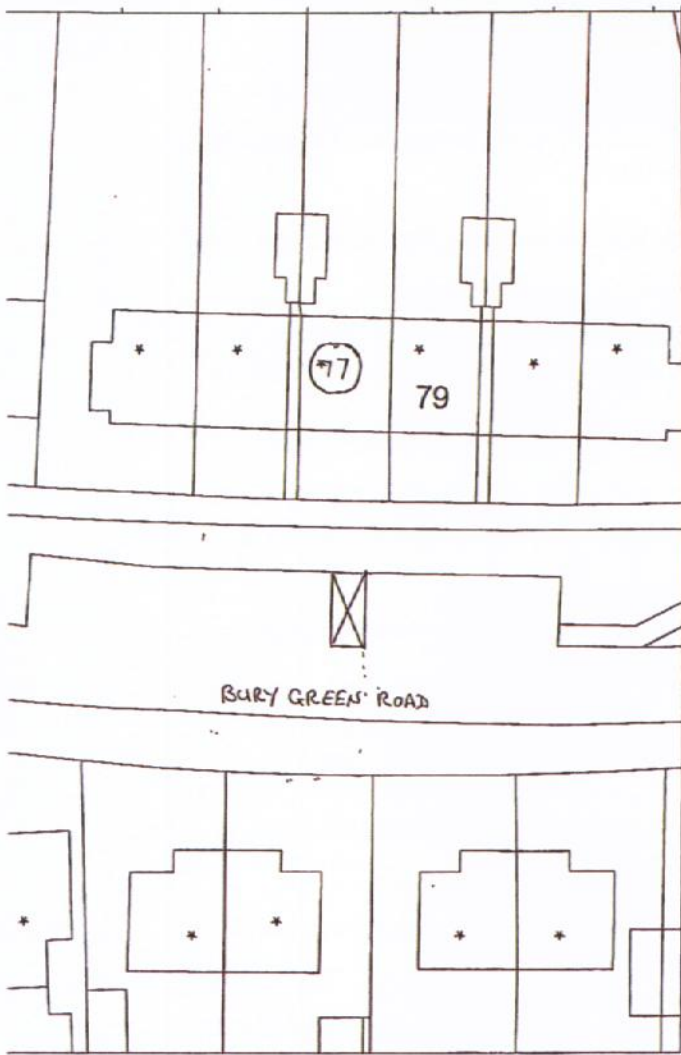
Berwick Close, Waltham Cross south side from a point 9.5 m west of a point in line with eastern flank wall of No. 28 Berwick Close westwards for a distance of 3 metres.

Eleanor Road, Waltham Cross south side from a point 4 m west of a point in line with the eastern flank wall of No. 30 Eleanor Road westwards for a distance of 6 metres

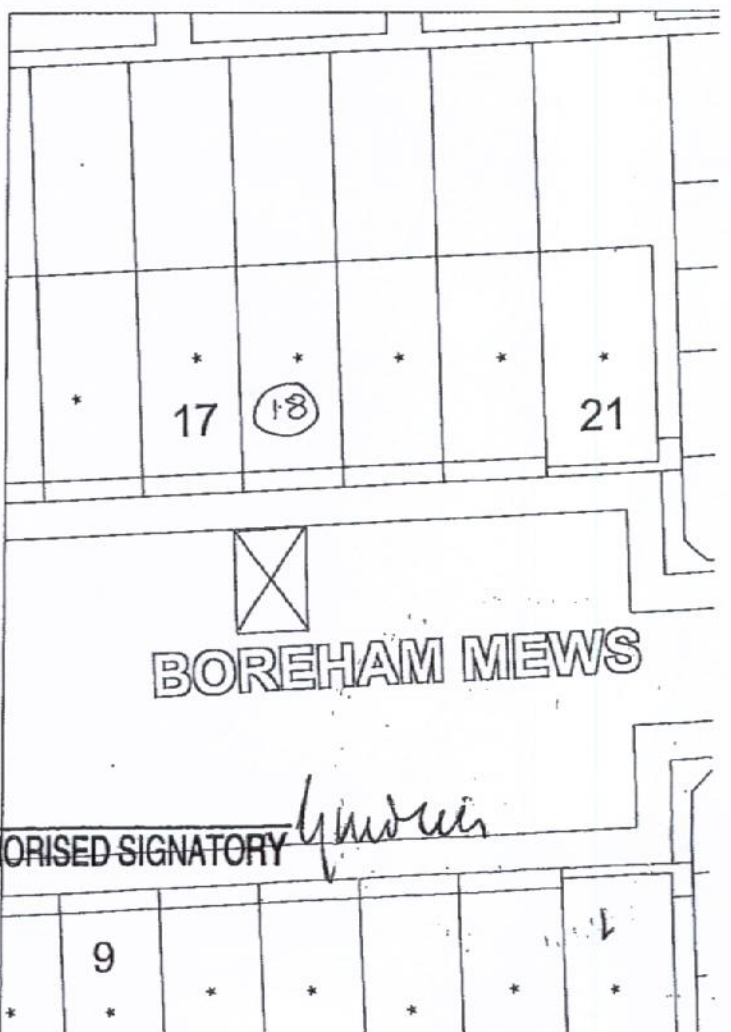
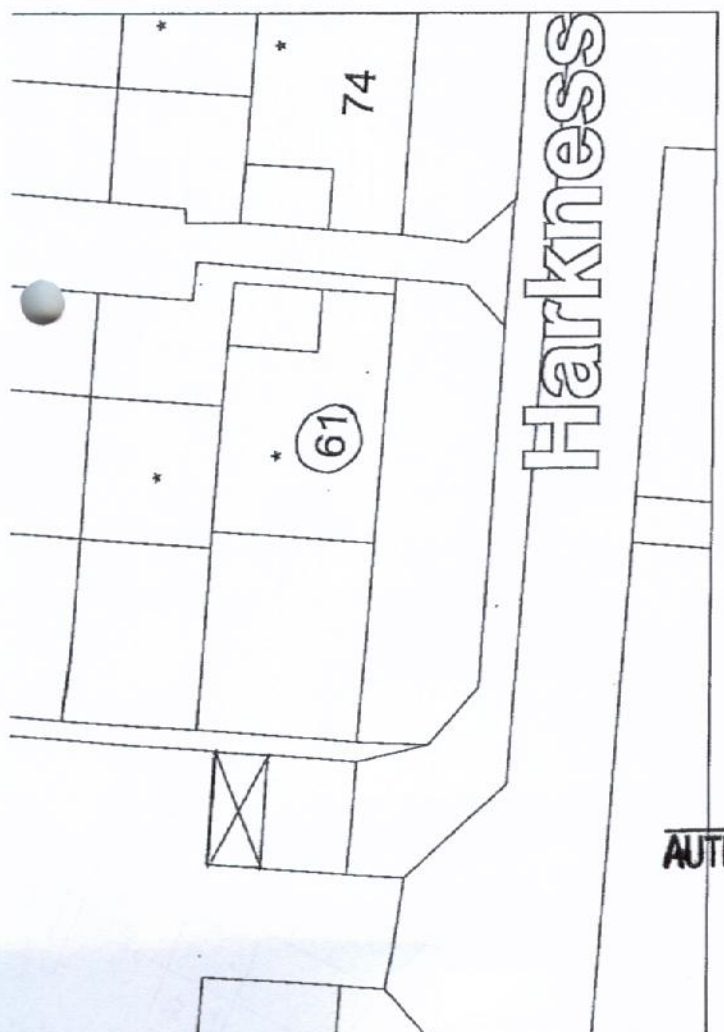
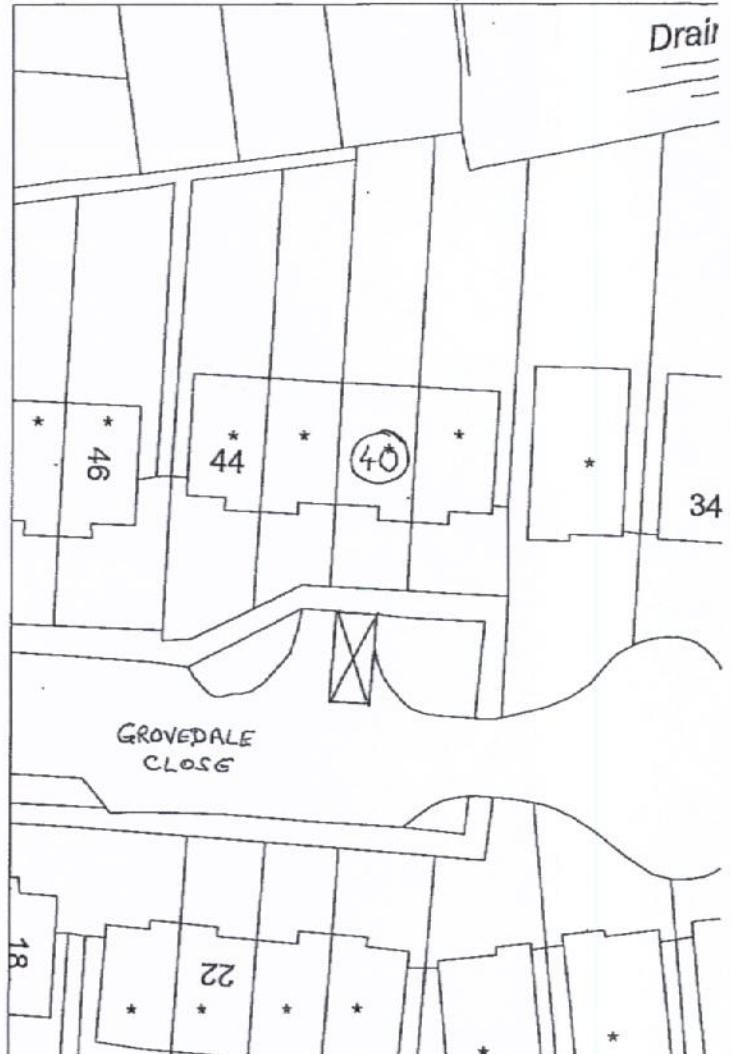
Hundred Acres, Longcroft Drive, Waltham Cross west side from a point 9.3m south of the northern flank wall of Nos. 22 – 44 Hundred Acres southwards for a distance of 2.4 metres.

Raglan Avenue, Waltham Cross west side from a point 1.5m south of the boundary between Nos. 31 & 33 Raglan Avenue northwards for a distance of 5 metres.

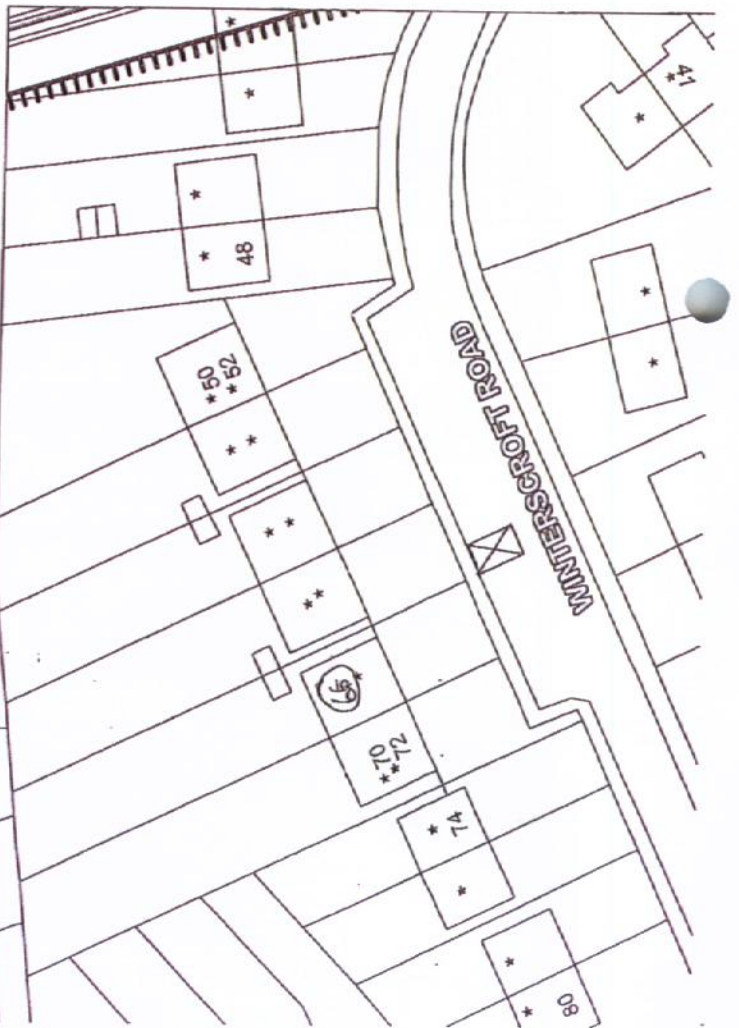
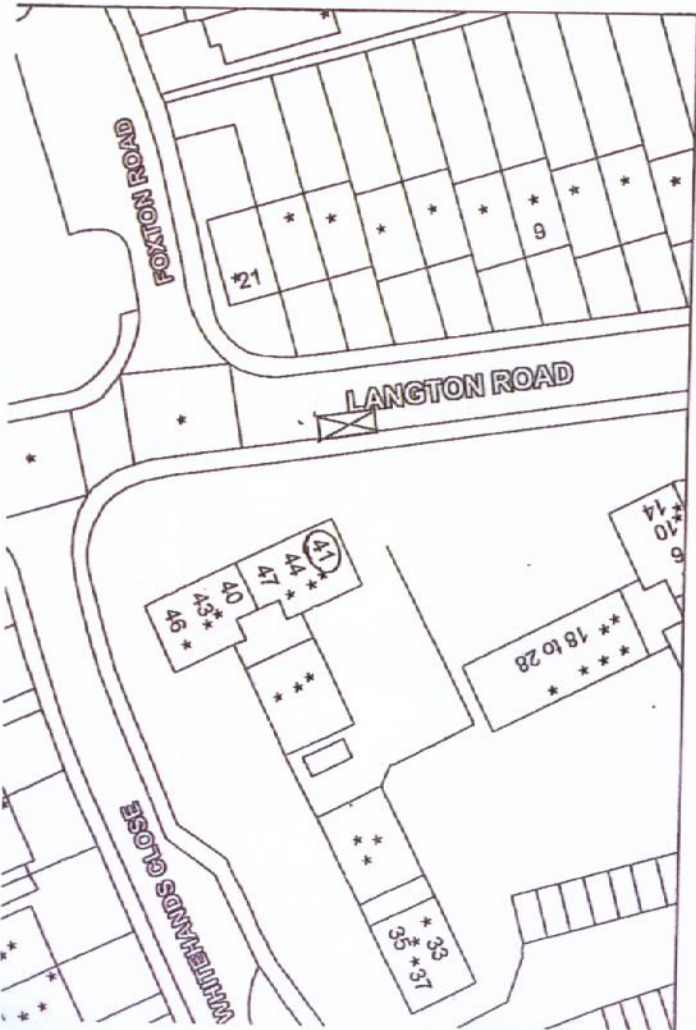
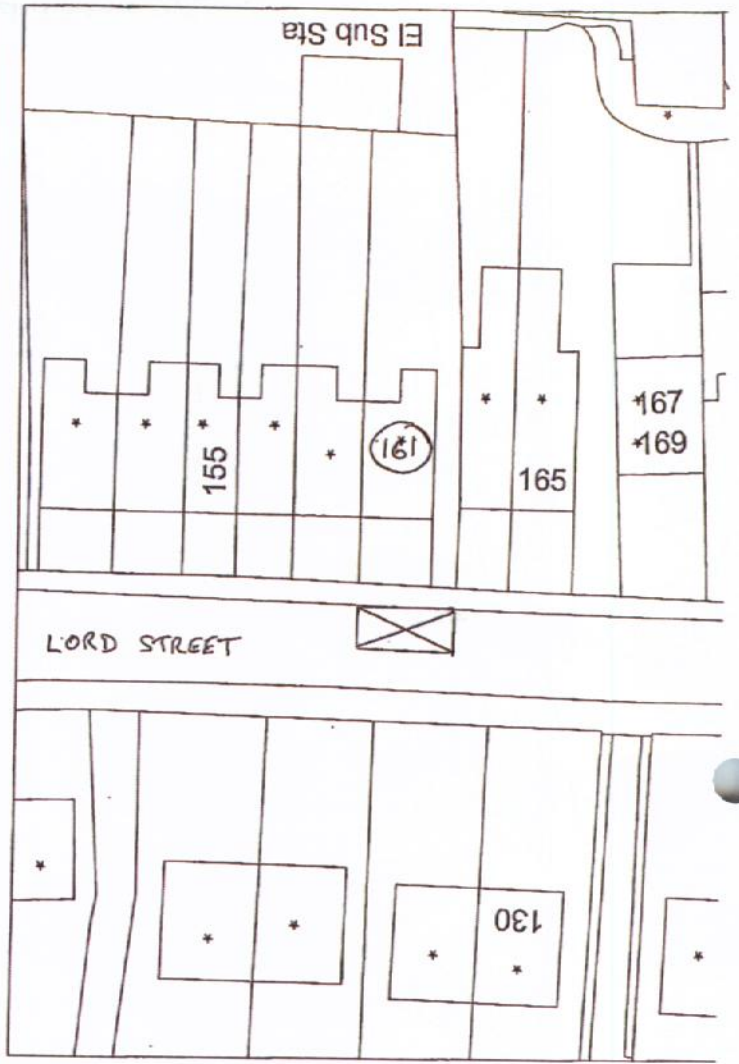
Swanfield Road, Waltham Cross south side from a point in line with the boundary between Nos. 6 & 8 Swanfield Road westward for a distance of 6 metres.

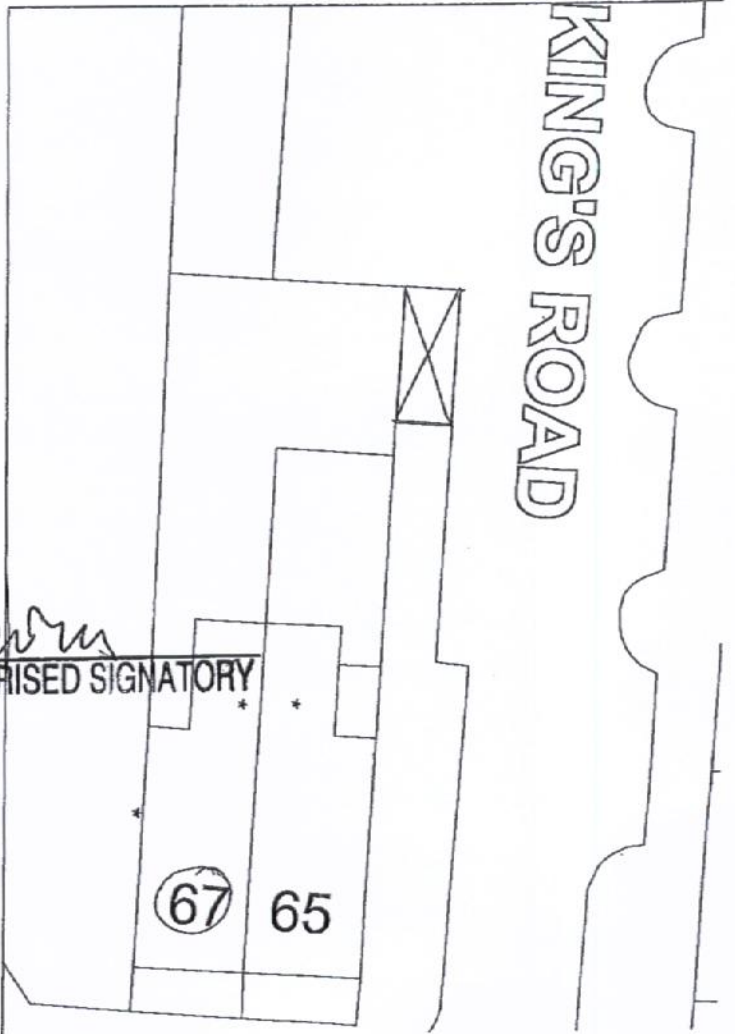
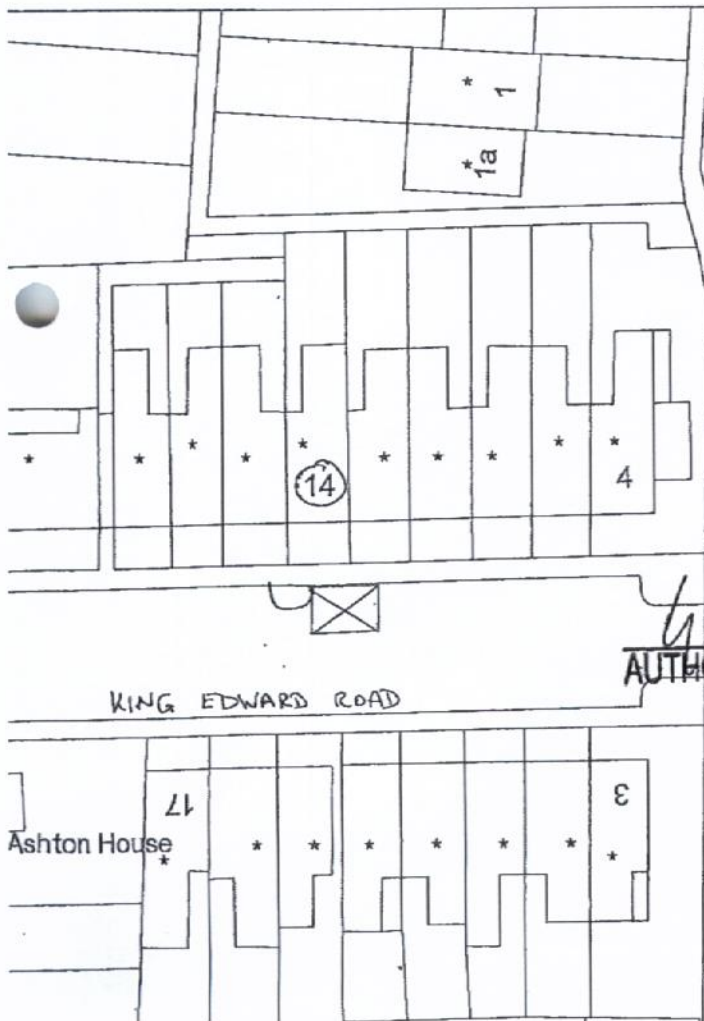


Quorik
AUTHORISED SIGNATORY

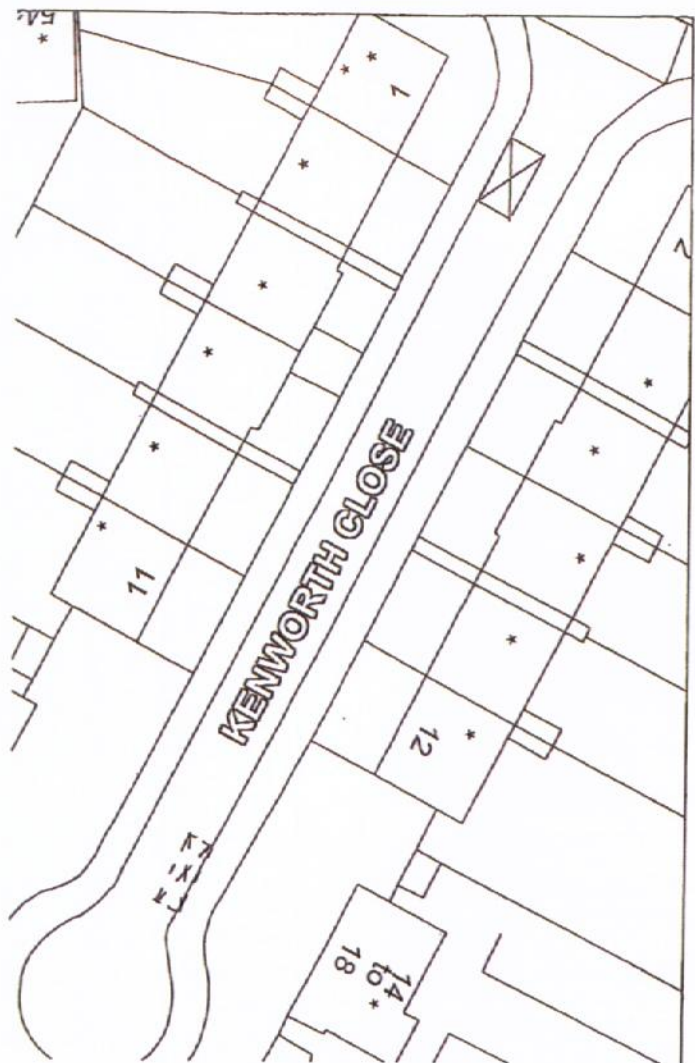


AUTHORISED SIGNATORY *[Signature]*





James
 AUTHORIZED SIGNATORY



IN WITNESS whereof the Common Seal of the Council of the Borough of Broxbourne has hereunto been affixed on this 16 November 2015

The Common Seal of the COUNCIL OF THE BOROUGH OF BROXBOURNE was hereunto affixed in the presence of:-



Gawron
Authorised Signatory

Dated 16 November 2015

ROAD TRAFFIC REGULATION ACT 1984

THE BOROUGH OF BROXBOURNE
(VARIOUS ROADS) (DISABLED
PERSON'S PARKING PLACES)
ORDER No.2 2015

**THE BOROUGH OF BROXBOURNE
ROAD TRAFFIC REGULATION ACT 1984**

**THE BOROUGH OF BROXBOURNE (VARIOUS ROADS)
(DISABLED PERSONS' PARKING PLACES) ORDER No. 2 2015**

NOTICE is hereby given that on the 16th November 2015 the Council of the Borough of Broxbourne, pursuant to arrangements made with Hertfordshire County Council under Section 19 of the Local Government Act 2000 and the Local Authorities (Arrangements for the Discharge of Functions) (England) Regulations 2000, made an order under Sections 32 and 35 of the Road Traffic Regulations Act 1984, the effect of which is to:

1. Provide Disabled Persons' Parking Places adjacent to or outside the following premises or in the locations indicated if not directly outside the premises as shown;

<u>Premises</u>	<u>Location – if not directly outside Premises</u>
i 77 Bury Green Road, Cheshunt	
ii 20 Chadwell Avenue, Cheshunt	
iii 144 Cromwell Avenue, Cheshunt	
iv 12 Delamare Road, Cheshunt	
v 75 Elderbek Close, Cheshunt	In parking bay opposite 86 Elderbek Close
vi 40 Grovedale Close, Cheshunt	
vii 61 Harkness, Cheshunt	
viii 18 Borham Mews, Hoddesdon	
ix 102 Burford Street, Hoddesdon	
x 63 Castle Road, Hoddesdon	
xi 161 Lord Street, Hoddesdon	
xii 41 Whitehands Close, Hoddesdon	In Langton Road, Hoddesdon
xiii 66 Winterscroft Road, Hoddesdon	
xiv 39 Stortford Road, Hoddesdon	
xv 162 Eastfield Road, Waltham Cross	Side of No. 164 in Westfield Road
xvi 14 King Edward Road, Waltham Cross	
xvii 67 Queens Road, Waltham Cross	Side of No.65 in Kings Road

2. Remove the existing Disabled Persons' Parking Places at the following locations which are no longer being used;

1. 100 Silverfield, Broxbourne	14. 8 Middlefield Road, Hoddesdon
2. 23a St Augustines Drive, Broxbourne	15. 6 Norris Rise, Hoddesdon
3. 103 Barrow Lane, Cheshunt	16. 8 Park Road, Hoddesdon
4. 29 Cecil Road, Cheshunt	17. 18 Farmhouse Close, Turnford
5. 138 Cromwell Avenue, Cheshunt	18. 14 Juniper Close, Turnford
6. 24 Darcy Close, Cheshunt	19. 1 Rowan Drive, Turnford
7. 1 Forest Road, Cheshunt	20. 28 Berwick Close, W. Cross
8. 26 Hampden Crescent, Cheshunt	21. 28 Eleanor Road, W. Cross
9. 5 Mundells, Cheshunt	22. 22 Hundred Acres, Longcroft Drive W. Cross
10. 19 Russells Ride, Cheshunt	23. 33 Raglan Avenue, W. Cross
11. 22 Steward Close, Cheshunt	24. 7 Stoneleigh Close, W. Cross
12. 5 Wakefield Walk, Cheshunt	25. 6 Swanfield Raod, W. Cross
13. 19 Castle Close, Hoddesdon	

3. Relocate Disabled Persons Parking Place from outside 14 -18 Kenworth Close, Waltham Cross to a new position outside 1 Kenworth Close, Waltham Cross 50m south-east of its current position.

The Order came in to force on 19th November 2015.

Documents giving more detailed particulars of the Order namely a copy of the Order and maps contained in it, showing each length of road to which the Order relates, a statement of the Council's reasons for making the Order, the Notice relating to the Council's intention to make the Order together with a copy of The Borough of Broxbourne (Control of Parking Consolidation) Order 2013, The Borough of Broxbourne (Various Roads) (Disabled Persons' Parking Places) Order No. 2 2013, The Borough of Broxbourne (Various Roads) (Disabled Persons' Parking Places) Order 2014, The Borough of Broxbourne (Various Roads) (Disabled Persons' Parking Places) Order No. 2 2014, may be inspected by visiting the Cheshunt One Stop Shop, Laura Trott Leisure Centre, Windmill Lane, CHESHUNT and the Hoddesdon One Stop Shop, Hoddesdon Library, 98A High Street, HODDESDON, between the hours of 9.00 am and 5.30 pm, Monday to Fridays and 9.00 am and 1.00 pm Saturdays, the Waltham Cross One Stop Shop, 123 High Street, WALTHAM CROSS between the hours of 9.00 am and 5.30 pm Monday to Fridays and 9.00 am and 4.00 pm Saturdays and at the office of the undersigned between the hours 8.30 am and 5.30 pm Monday to Fridays.

Any person wishing to question the validity of the Order or any of its provisions on the grounds that it or they are not within the powers conferred by the Road Traffic Regulation Act 1984, or on the grounds that any requirements of that Act or any regulations made thereunder has not been compiled with, may within 6 weeks from 19th November 2015, make any application for this purpose to the High Court.

Dated 16th November 2015

Borough Offices
Bishops' College
Churchgate
CHESHUNT
Herts EN8 9XB



Peter Linkson
Director of Environmental Services