

BOROUGH OF BROXBOURNE
ROAD TRAFFIC REGULATION ACT 1984

THE BOROUGH OF BROXBOURNE (VARIOUS ROADS)
(DISABLED PERSONS' PARKING PLACES) ORDER No. 2 2014

THE COUNCIL OF THE BOROUGH OF BROXBOURNE, pursuant to arrangements made with the Hertfordshire County Council under Section 19 of the Local Government Act 2000 and the Local Authorities (Arrangements for the Discharge of Functions) (England) Regulations 2000, and in exercise of its powers under Sections 32 and 35 of the Road Traffic Regulation Act 1984, (hereinafter called "the 1984 Act") and of all other enabling powers, and after consultation with the Chief Officer of Police in accordance with Part III of Schedule 9 of the Act of 1984, hereby make the following Order:

1(1) In this Order

"Disabled Person's Badge" has the same meaning as in The Local Authorities' Traffic Orders (Exemptions for Disabled Persons) (England) Regulations 2000.

"Disabled Person's Vehicle" has the same meaning as in Section 142(1) of the 1984 Act

"Driver", in relation to a vehicle waiting in a Parking Place, means the person driving the vehicle at the time it was left in the Parking Place

"Parking Place" means any part of a road authorised by this Order to be used as a parking place

(2) For the purposes of this Order a vehicle shall be regarded as displaying a Disabled Person's Badge in the relevant position if:

- (i) in the case of a vehicle fitted with a dashboard or fascia panel, the badge is exhibited thereon so that the serial number and the date of expiry of the badge is legible from outside the vehicle; or
- (ii) in the case of a vehicle not fitted with a dashboard or fascia panel, the badge is exhibited in a conspicuous position on the vehicle so that the serial number and the date of expiry of the badge is legible from outside the vehicle.

2(1) Those parts of the roads specified in Column 1 of Schedule 1 and shown for identification purposes only in the plan in the Schedule to this Order are authorised to be used in a position specified in Column 2 of the said Schedule 1 and subject to the following provisions of this Order, as Parking Places at any time for Disabled Person's Vehicles which display in the relevant position a Disabled Person's Badge.

(2) Nothing in paragraph (1) of this Article shall restrict the power of the Council, for preventing obstruction of the roads, by order, or by notice on the occasion of any public procession, rejoicing or illumination, or when the roads are thronged or liable to be obstructed, to close the Parking Place.

3 Where in Column 1 of Schedule 1 to this Order a Parking Place is described as available for a Disabled Person's Vehicle which displays in the relevant position a Disabled Person's Badge, the Driver of a vehicle shall not permit it to wait in that Parking Place unless it is:

- (a) a Disabled Person's Vehicle on which is displayed in the relevant position a Disabled Person's Badge, and
- (b) wholly within the limits of the Parking Place.

- 4 A Driver of a vehicle shall not use a Parking Place:-
- (a) so as unreasonably to prevent access to any premises adjoining the road, or the use of the road by other persons, or so as to be a nuisance;
 - (b) when for preventing obstruction of the road the Council shall by order or by notice made on the occasion of any public procession, rejoicing or illumination or when the roads are thronged or liable to be obstructed have closed that Parking Place and exhibited notice of such closing on or near the Parking Place.
- 5 The Driver of a motor vehicle using a Parking Place shall stop the engine as soon as the vehicle is in a position in the Parking Place, and shall not start the engine except when about to change the position of the vehicle in or to depart from the Parking Place.
- 6 No person shall use a vehicle, while it is in a Parking Place, in connection with the sale of any article to persons in or near the Parking Place or in connection with the selling or offering for hire of his skill or service.
- 7 Subject to the provision hereto, when a vehicle is left in a Parking Place in contravention of any of the provisions contained in Articles 3 and 4 of this Order a person authorised in that behalf by the Council may remove the vehicle or arrange for it to be removed from that Parking Place provided that when a vehicle is waiting in a Parking Place in contravention of the provisions of Articles 3 and 4 of this Order, a person authorised in that behalf by the Council may alter or cause to be altered the position of the vehicle in order that its position shall comply with that provision.
- 8 Any person removing a vehicle or altering its position by virtue of Article 7 of this Order may do so by towing or driving the vehicle or moving the vehicle in such other manner as he may think necessary and may take such measures in relation to the vehicle as he may think necessary to enable him to remove it or alter its position, as the case may be.
- 9 When a person authorised by the Council removes or makes arrangements for the removal of a vehicle from a Parking Place by virtue of Article 7 of this Order, he shall make such arrangements as may be reasonably necessary for safe custody of the vehicle.
- 10 The lengths of road specified in Schedule 2 of this Order are no longer authorised for the sole parking of disabled persons vehicles.
- 11 The provisions of The Borough of Broxbourne (Control of Parking) (Consolidation) Order 2013 ("the 2013 Order") are hereby revoked but only in so far as they are affected by the restrictions imposed by this Order.
- 12 Paragraphs 3 and 12 of Schedule 1 of the Borough of Broxbourne (Various Roads) (Disabled Persons Parking Places) Order No.2014 are revoked.
- 13 This Order shall come into operation on 5th November 2014 and may be cited as the Borough of Broxbourne (Various Roads) (Disabled Persons' Parking Places) Order No.2 2014.

SCHEDULE 1

Column 1

Column 2

	Description of the Parking Place	Position in which the vehicle may wait
1	HIGH ROAD, BROXBOURNE east side from a point in line with the northern flank wall of No.45 High Road northward for a distance of 6.0m.	Lengthwise at 45° to the kerb in a southeast / northwest direction
2	HIGH ROAD, BROXBOURNE east side from a point in line with the boundary between Nos.37 & 39 High Road southward for a distance of 6.0m.	Lengthwise at 45° to the kerb in a southeast / northwest direction
3	ST AUGUSTINES DRIVE, BROXBOURNE west side from a point 3m north of a point in line with the southern flank wall of No.17 St Augustines Drive southward for a distance of 6.0m.	Parallel and adjacent to the kerb
4	ST AUGUSTINES DRIVE, BROXBOURNE north side from a point 6m east of a point in line with the eastern front wall of No.25 St Augustines Drive eastward for a distance of 6.0m.	Parallel and adjacent to the kerb
5	ADAMSFIELD, CHESHUNT east side from a point 5.5m north of a point in line with the northern rear wall of No.208 Longfield Lane, northward for a distance of 6.0m.	Parallel and adjacent to the kerb
6	BIRCHFIELD ROAD, CHESHUNT north side from a point 0.5m east of a point in with the boundary between Nos.39 & 41 Birchfield Road westward for a distance of 3.0m.	Lengthwise at 90° to the kerb in a North / South direction
7	CHADWELL AVENUE, CHESHUNT north side from a point 0.7m west of a point in line with the boundary between Nos.7 & 9 Chadwell Avenue eastwards for a distance of 6.0m	Parallel and adjacent to the kerb
8	MANORCROFT PARADE, COLLEGE ROAD, CHESHUNT south side from a point in line with the western flank wall of No.8 Manorcroft Parade eastward for a distance of 7.0m.	Parallel and adjacent to the kerb
9	MANORCROFT PARADE, COLLEGE ROAD, CHESHUNT south side from a point 7m east of a point in line with the western flank wall of No.8 Manorcroft Parade eastward for a distance of 7.0m.	Parallel and adjacent to the kerb
10	DEWHURST ROAD, CHESHUNT south side from a point in line with the boundary between Nos.26 & 28 Dewhurst Road eastwards for a distance of 5.5m.	Parallel and adjacent to the kerb

- | | | |
|----|---|--|
| 11 | DEWHURST ROAD, CHESHUNT north side from a point in line with the boundary between Nos.37 & 39 Dewhurst Road westward for a distance of 6.0m. | Parallel and adjacent to the kerb |
| 12 | DEWHURST ROAD, CHESHUNT north side from a point in line with the boundary between Nos.49 & 51 Dewhurst Road eastward for a distance of 5.5m. | Parallel and adjacent to the kerb |
| 13 | PEACE CLOSE, CHESHUNT east side from a point 2m north of a point in line with the southern rear wall of Nos.1-6 Peace Close northward for a distance of 2.4m. | Lengthwise at 90° to the kerb in a West / East direction |
| 14 | PEACE CLOSE, CHESHUNT west side from a point 5.2m north of a point in line with the northern front wall of Nos.1-6 Peace Close northward for a distance of 2.7m. | Lengthwise at 90° to the kerb in a East / West direction |
| 15 | PEACE CLOSE, CHESHUNT west side from a point 5.2m north of a point in line with the northern front wall of Nos.1-6 Peace Close southward for a distance of 2.7m. | Lengthwise at 90° to the kerb in a East/ West direction |
| 16 | RUSSELLS RIDE, CHESHUNT north side form a point 5m west of a point in line with the eastern flank wall of No.19 Russells Ride, westward for a distance of 5.5m | Parallel and adjacent to the kerb |
| 17 | SPRINGFIED ROAD, CHESHUNT west side from a point 3m north of a point in line with the boundary between of Nos.19 & 21 Springfield Road southwards for a distance of 2.4m | Lengthwise at 90° to the kerb in a West / East direction |
| 18 | SPRINGFIED ROAD, CHESHUNT west side from a point 3m north of a point in line with the boundary between of Nos.19 & 21 Springfield Road northwards for a distance of 2.4m. | Lengthwise at 90° to the kerb in a West/ East direction |
| 19 | LYNTON PARADE, TURNERS HILL, CHESHUNT east side from a point in line with the boundary between Nos.20 & 21 Lynton Parade southward for a distance of 3.6m. | Lengthwise at 90° to the kerb in a East / West direction |
| 20 | LYNTON PARADE, TURNERS HILL, CHESHUNT east side from a point 3.6m in line with the boundary between Nos.20 & 21 Lynton Parade southward for a distance of 3.6m. | Lengthwise at 90° to the kerb in a East / West direction |
| 21 | TURNERS HILL, CHESHUNT west side from a point in line with the boundary between Nos.55 & 57 Turners Hill southwards for a distance of 7m. | Parallel and adjacent to the kerb |

- | | | |
|----|--|--|
| 22 | TURNERS HILL, CHESHUNT west side from a point 7m in line with the boundary between Nos.55 & 57 Turners Hill southwards for a distance of 7m. | Parallel and adjacent to the kerb |
| 23 | WHEATCROFT, CHESHUNT east side from a point 0.5m south of a point in line with the boundary between Nos.118 & 119 Wheatcroft northwards for a distance of 2.5m | Lengthwise at 90° to the kerb in a East / West direction |
| 24 | WHEATCROFT, CHESHUNT west side from a point 1m south of a point in line with the southern flank wall of No.165 Wheatcroft northwards for a distance of 2.5m. | Lengthwise at 90° to the kerb in a West / East direction |
| 25 | WHITEFIELDS ROAD, CHESHUNT south side from a point 3.65m west of a point in line with the western flank wall of No.97 Whitefields Road westwards for a distance of 6.0m. | Parallel and adjacent to the kerb |
| 26 | WHITEFIELDS ROAD, CHESHUNT southwest side from a point 2m southeast of a point in line with the boundary between No. 111 Whitefields Road & Whitefield Court north-westwards for a distance of 7.2m. | Parallel and adjacent to the kerb |
| 27 | GOODWOOD CLOSE, HODDESDON east side from a point in line with the boundary between Nos.26 & 27 Goodwood Close southwards for a distance of 6.0m. | Parallel and adjacent to the kerb |
| 28 | HAWTHORN ROAD, HODDESDON north side from a point in line with the boundary wall between Nos.16 & 18 Hawthorn Road eastwards for a distance of 6.0m. | Parallel and adjacent to the kerb |
| 29 | LILAC ROAD, HODDESDON south side from a point in line with the boundary between Nos.24 & 26 Lilac Road eastwards for a distance of 5.5m. | Parallel and adjacent to the kerb |
| 30 | LORD STREET, HODDESDON south side from a point 0.8m west of a point in line with the boundary between Nos.39 & 41 Lord Street eastwards for a distance of 6.0m | Parallel and adjacent to the kerb |
| 31 | MURCHISON ROAD, HODDESDON south side from a point in line with the boundary wall between Nos.37 & 39 Murchison Road eastward for a distance of 6.0m. | Parallel and adjacent to the kerb |
| 32 | RIVER AVENUE, HODDESDON east side from a point 4m in line with the southern flank wall of No.33 Stortford Road southward for a distance of 6.0m. | Parallel and adjacent to the kerb |
| 33 | RYE ROAD, HODDESDON north side from a point 1m east of a point in line with the boundary between Nos.92 & 94 Rye Road | Parallel and adjacent to the kerb |

eastwards for a distance of 6.0m

- | | | |
|----|--|--|
| 34 | WHITEHANDS CLOSE, HODDESDON north side from a point 8.5m west of a point in line with the eastern flank wall of Nos.17 & 18 Whitehands Close westwards for a distance of 6.0m. | Parallel and adjacent to the kerb |
| 35 | ROWAN DRIVE, TURNFORD south side from a point 0.3m east of a point in line with the boundary between Nos.11 & 13 Rowan Drive eastwards for a distance of 3.6m. | Lengthwise at 90° to the kerb in a North / South direction |
| 36 | BERKLEY PLACE, PARK LANE, WALTHAM CROSS south side from a point in line with the boundary between Nos.13 & 14 Berkley Place eastwards for a distance of 3.0m. | Lengthwise at 60° to the kerb in a Southwest / Northeast direction |
| 37 | PARK LANE, WALTHAM CROSS south side from a point 2m east of a point in line with eastern flank wall of No.91 Park Lane eastwards for a distance of 6.0m. | Parallel and adjacent to the kerb |
| 38 | QUEENS ROAD, WALTHAM CROSS west side from a point 0.6m south of a point in line with the boundary between Nos.31 & 33 Queens Road northwards for a distance of 5.5m | Parallel and adjacent to the kerb |
| 39 | RAGLAN AVENUE, WALTHAM CROSS east side from a point 1m south of a point in line with the boundary between Nos.54 & 56 Raglan Avenue northwards for a distance of 5.0m | Parallel and adjacent to the kerb |
| 40 | WHARF ROAD, WORMLEY south side from a point 1m east of a point in line with the boundary between Nos.22 & 24 Wharf Road westwards for a distance of 6.0m. | Parallel and adjacent to the kerb |

SCHEDULE 2

Description of those parking places to be removed

St Augustines Drive, Broxbourne south side from a point in line with the western flank wall of No. 2 St Augustines Drive eastward for a distance of 6 metres.

Burbage Close, Cheshunt north side from a point 13.8m west of a point in line with the western flank wall of No.1 Burbage Close westwards for a distance of 5.6m.

Chadwell Avenue, Cheshunt north side from a point 4.5 m east of a point in line with the eastern flank wall of No. 11 eastwards for a distance of 6 metres.

Churchgate, Cheshunt west side from a point 0.5m north of a point in line with the boundary between Nos.113 & 115 Churchgate northward for a distance of 5.5 metres.

Elderbek Close, Cheshunt north side from a point 14m west of a point in line with the eastern flank wall of Nos.35 & 37 westwards for a distance of 2.5 metres.

Limes Road, Cheshunt north side of lay-by from a point 9.5m east of a point in line with the western flank wall of No.38 westwards for a distance of 2.7 metres.

McGredy, Cheshunt west side from a point in line with the southern flank wall of No.17 southwards for a distance of 3 metres.

Steward Close, Cheshunt north side from a point in line with a point 17.5 metres west of the eastern flank wall of Nos.2 / 8 / 14 westward for a distance of 6 metres

The Mead, Cheshunt south side from a point 0.5m west of a point in line with the western front wall of No.9 The Mead westward for a distance of 2.4 metres.

Wheatcroft, Cheshunt south side from a point in line with the flank wall of No.28 eastward for a distance of 2.5 metres.

Whitefields Road, Cheshunt east side from a point in line with the boundary between Nos.13 & 15 southwards for a distance of 2.4 metres.

Castle Close, Hoddesdon south west side from a point in line with the boundary between Nos.2 & 4 eastwards for a distance of 6 metres.

Chittenden Close, Hoddesdon east side from a point 1 metre south of a point in line with the boundary between Nos.3 & 4 southwards for a distance of 3 metres.

Crossfield Road, Hoddesdon west side from a point 1m south of a point in line with the northern flank wall of No.9 southwards for a distance of 6 metres.

High Street, Hoddesdon west side from a point 0.5m south of a point in line with the southern flank wall of No.1 Fawkon Walk northwards for a distance of 6.0m.

Kennedy Avenue Hoddesdon north side from a point in line with the eastern flank wall of No.26 westwards for a distance of 2.5 metres.

Kenning Road, Hoddesdon north side from a point 1m west of a point in line with the boundary between Nos. 26 & 28 eastwards for a distance of 6 metres

Lilac Road, Hoddesdon south side from a point in line with the eastern flank wall of No.18 westwards for a distance of 6 metres.

Old Essex Road, Hoddesdon north side from a point 4.8m northwest of a point in line with the boundary between Nos.46 – 52 Old Essex Road northeast wards for a distance of 6m.

Saffron Close, Hoddesdon north side from a point in line with the eastern flank wall of No.32 westward for a distance of 6 metres.

Southfield Road, Hoddesdon east side from a point 1.7m south of the boundary between Nos.6 & 8 northwards for a distance of 5.5 metres.

Rowan Drive, Turnford south side from a point 3 metres east of the eastern flank wall of No.34 eastwards for a distance of 5 metres.

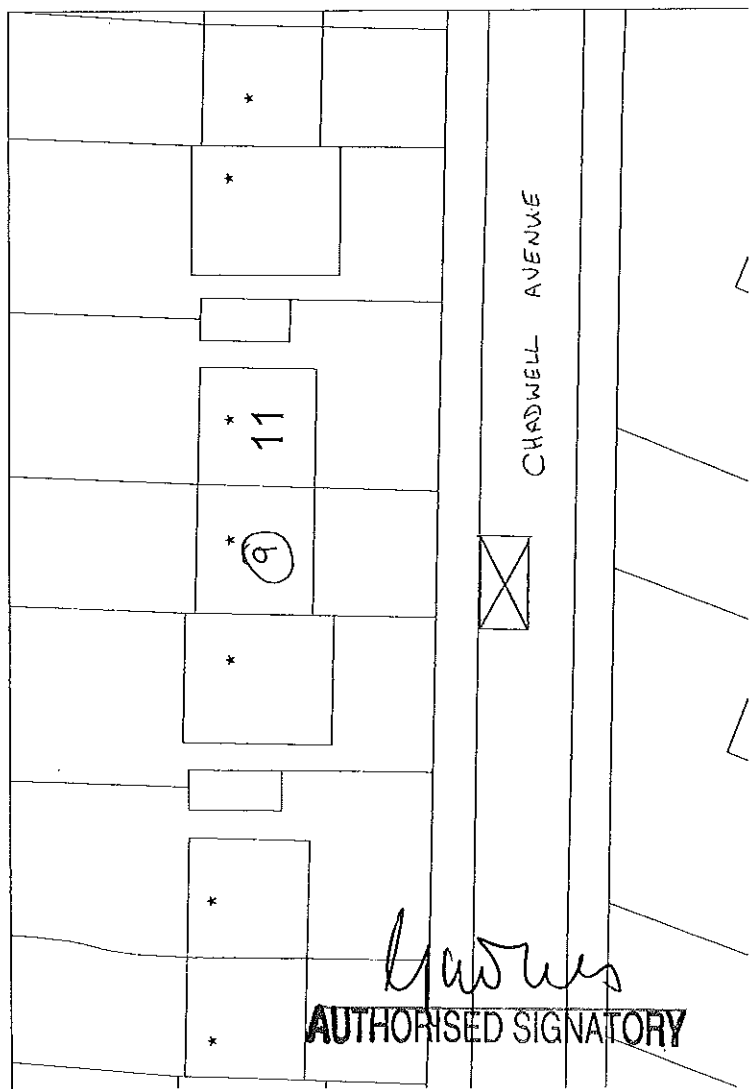
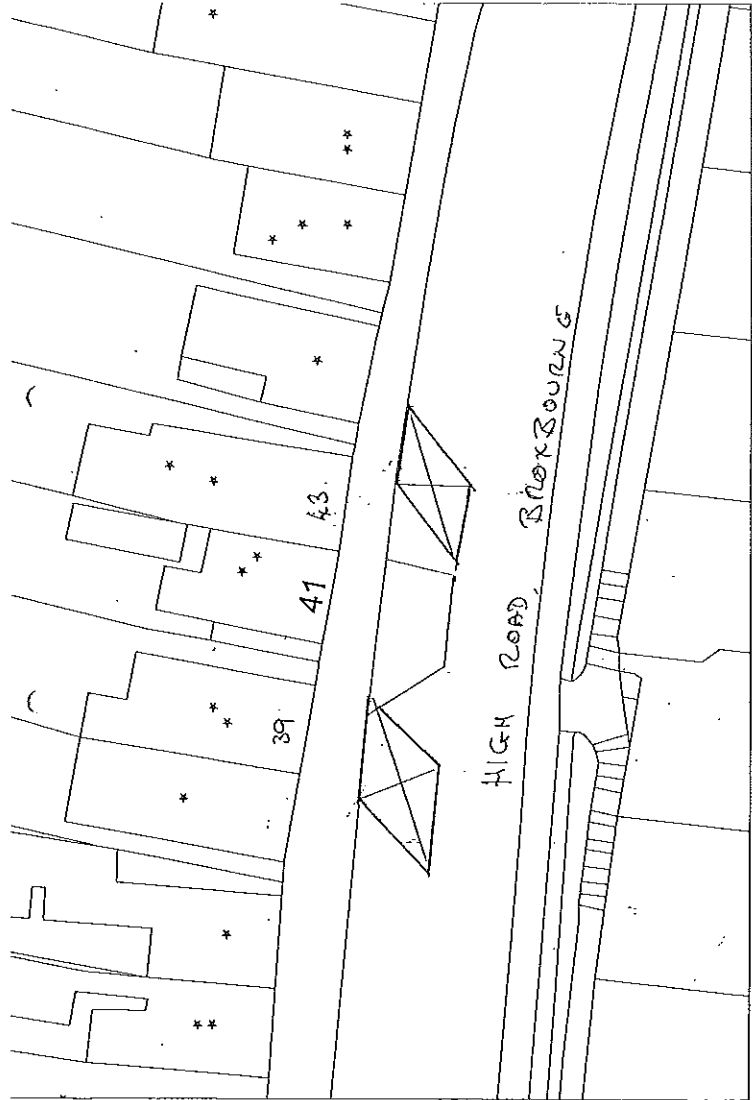
The Springs, Turnford from a point in line with the rear boundary of No.44 The Springs westwards for a distance of 3 metres.

Abbey Road, Waltham Cross west side from a point in line with the boundary between Nos. 26 & 28 northwards for a distance of 6 metres.

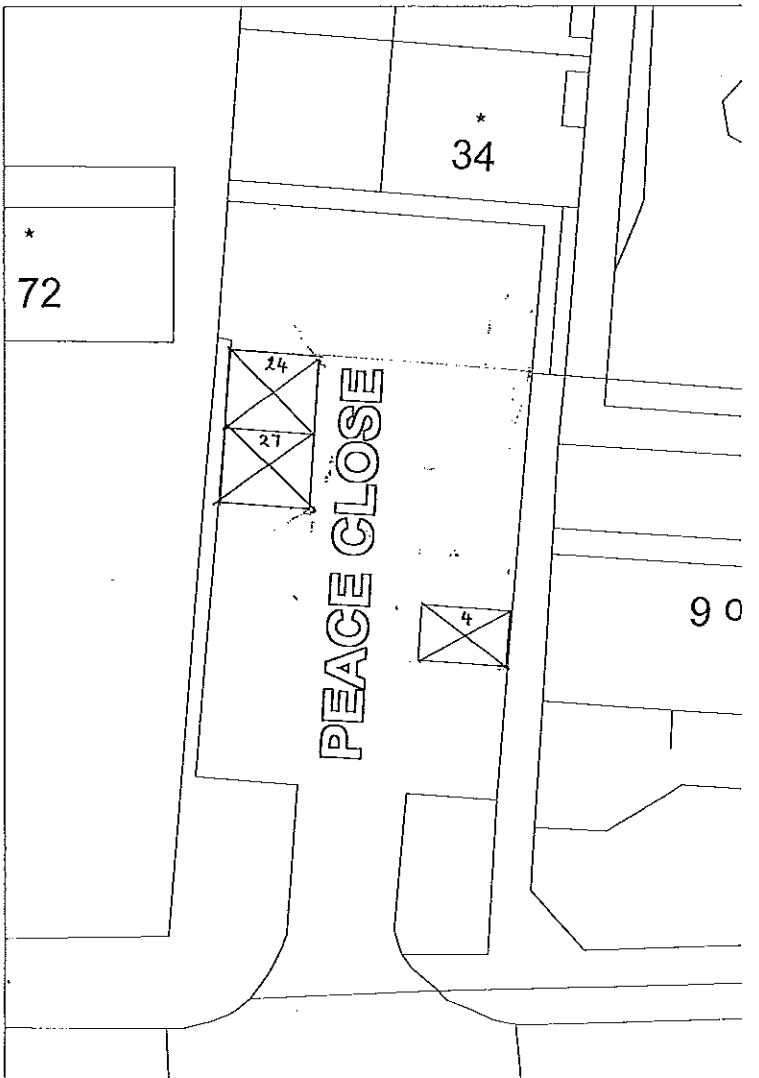
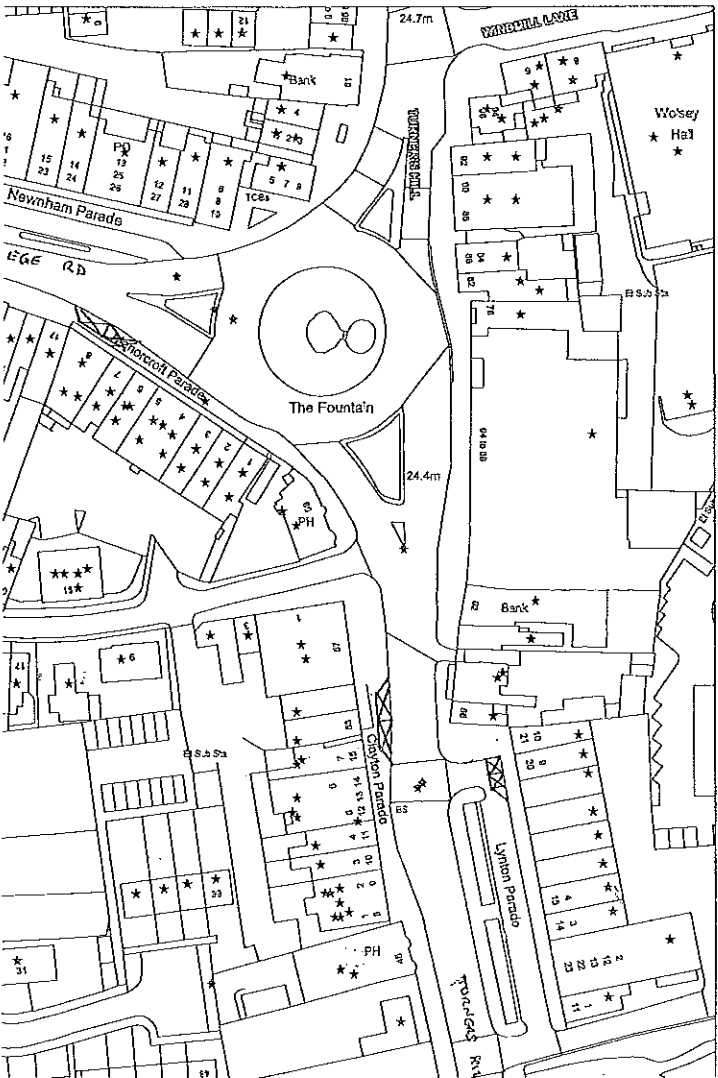
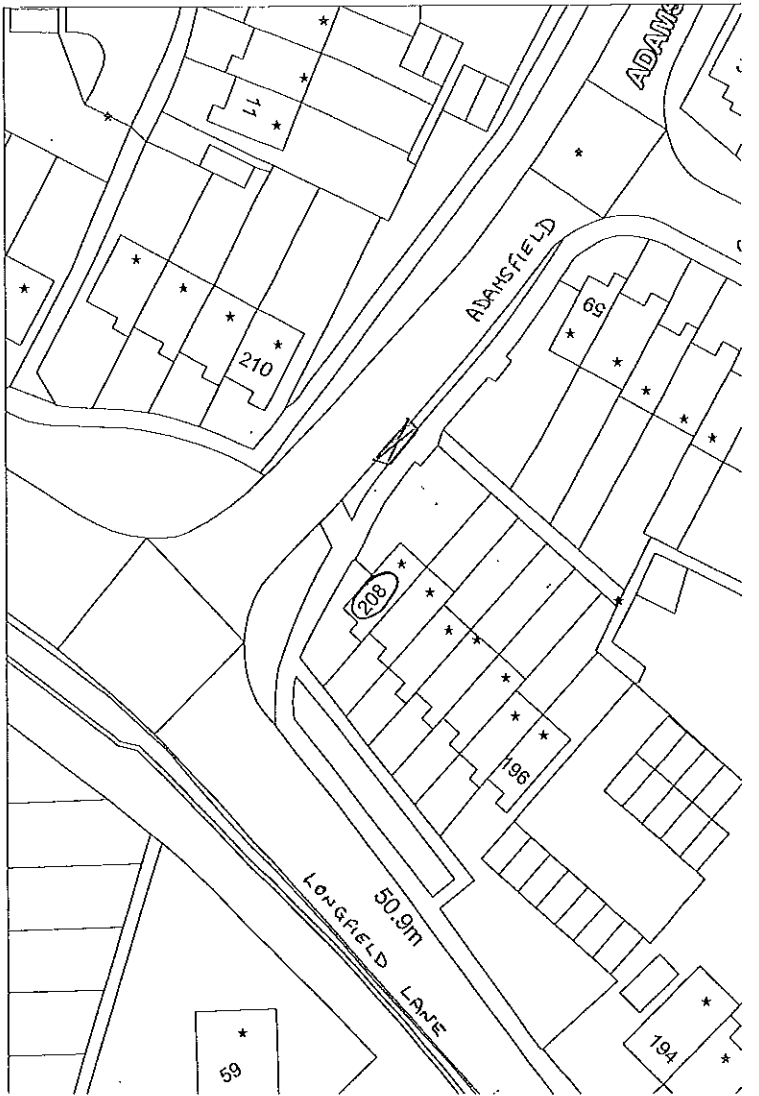
Cranborne Road, Waltham Cross west side from a point in line with the boundary between Nos.12 & 13 southward for a distance of 6 metres.

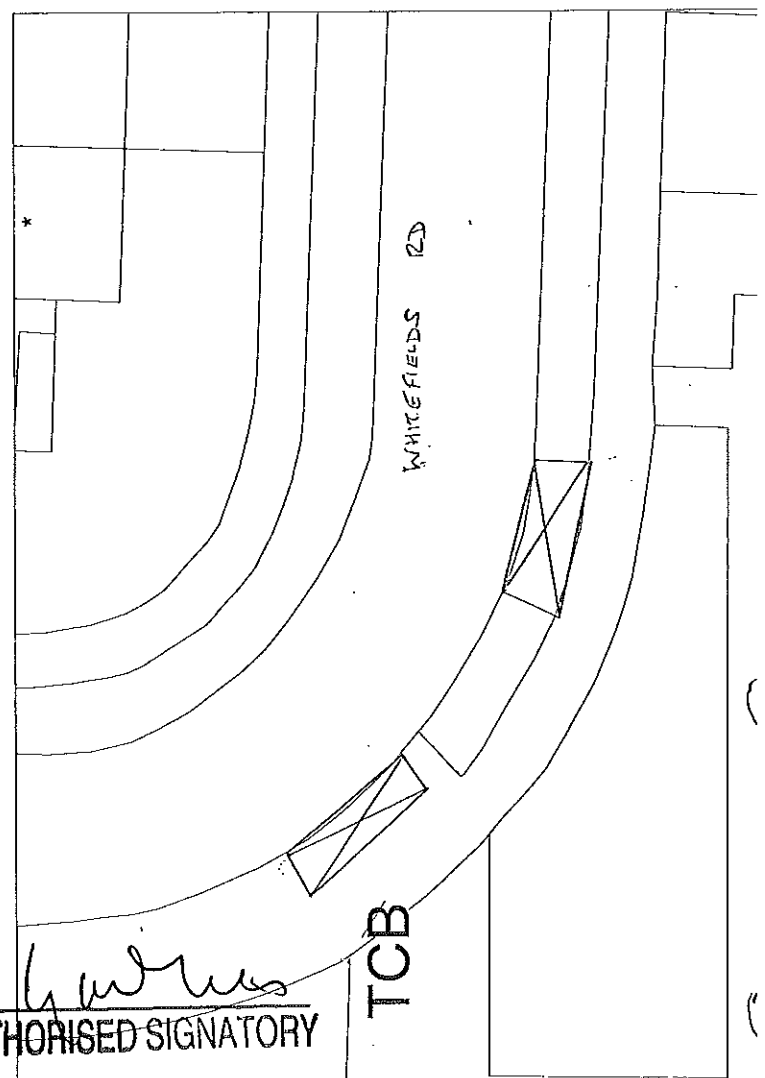
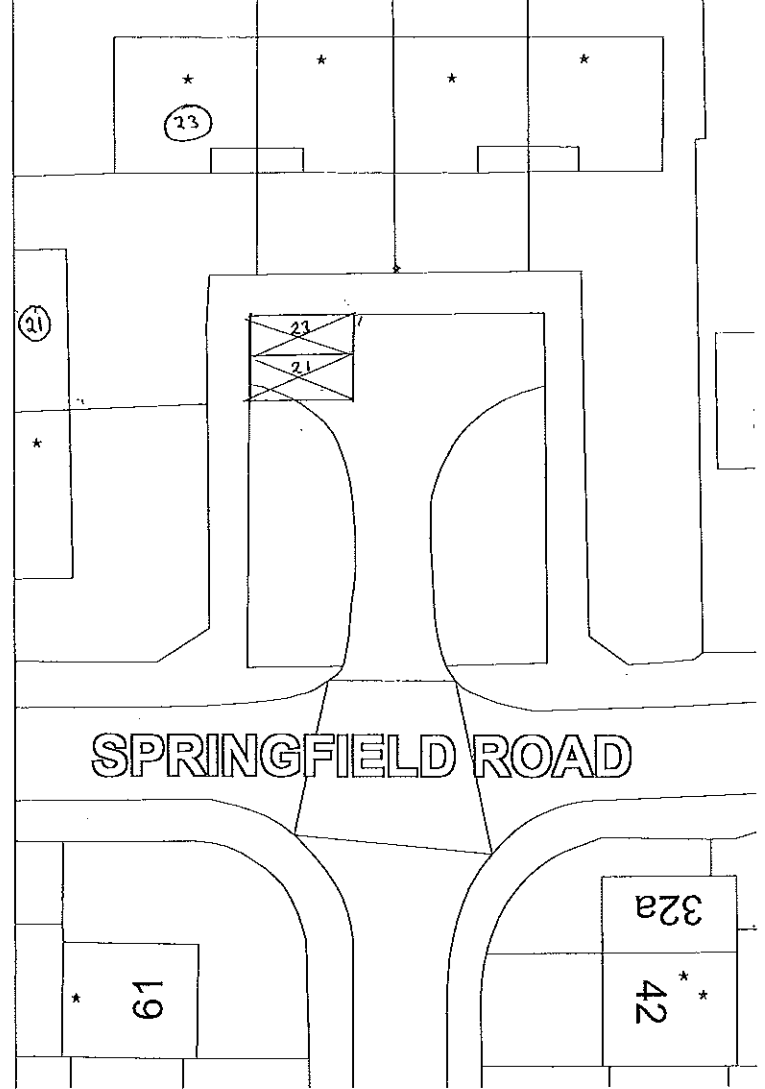
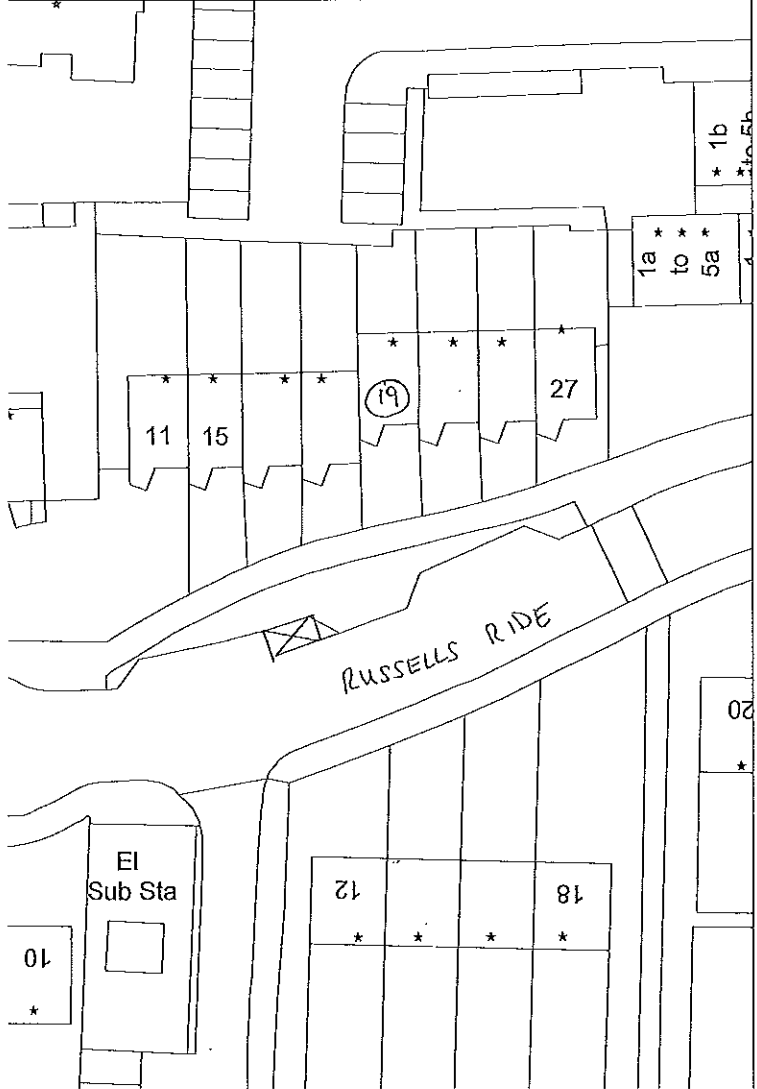
Raglan Avenue, Waltham Cross north side from a point in line with the western flank wall of No.81 eastward for a distance of 6 metres.

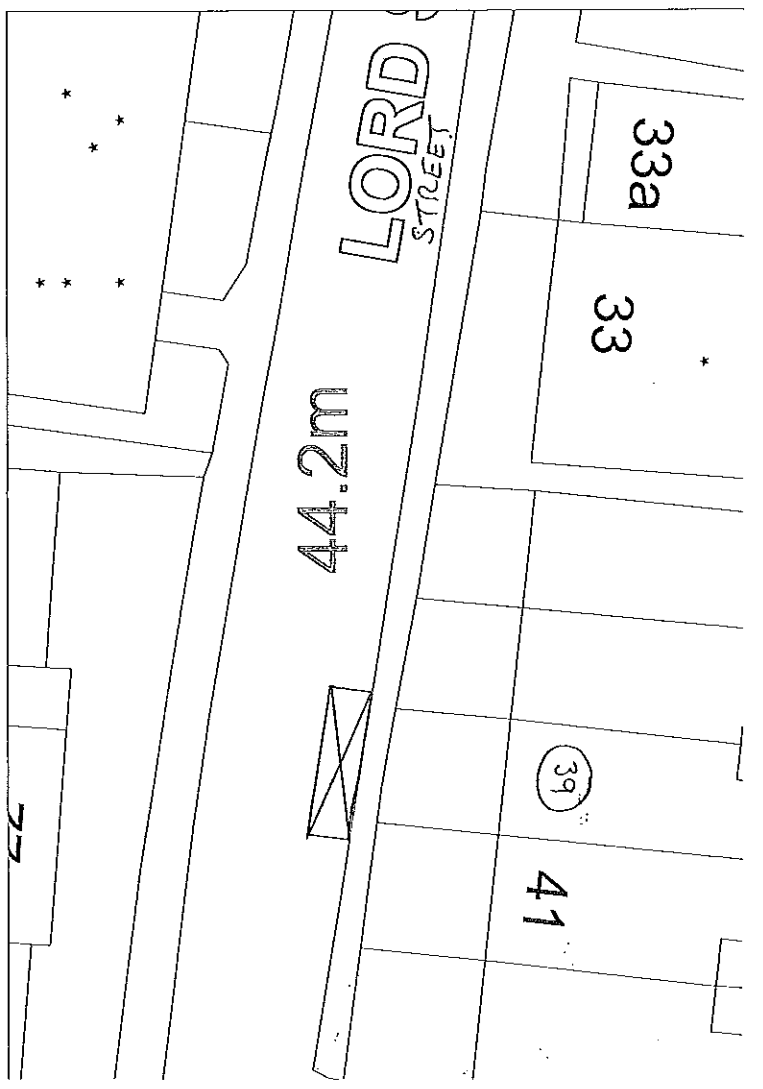
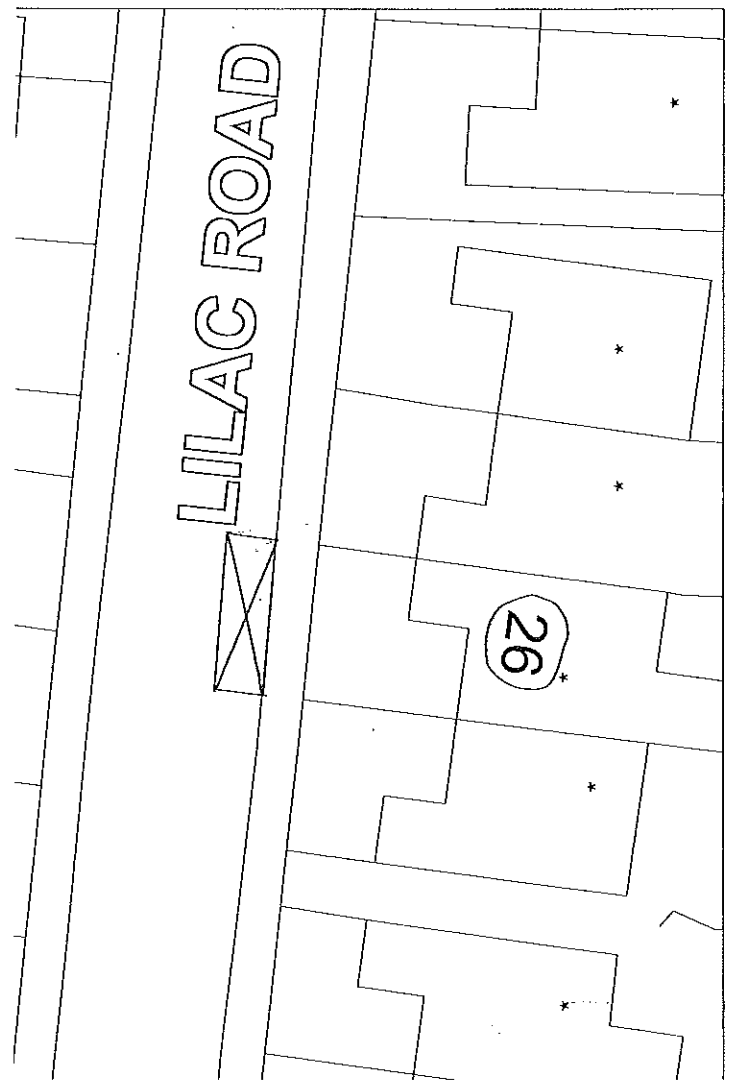
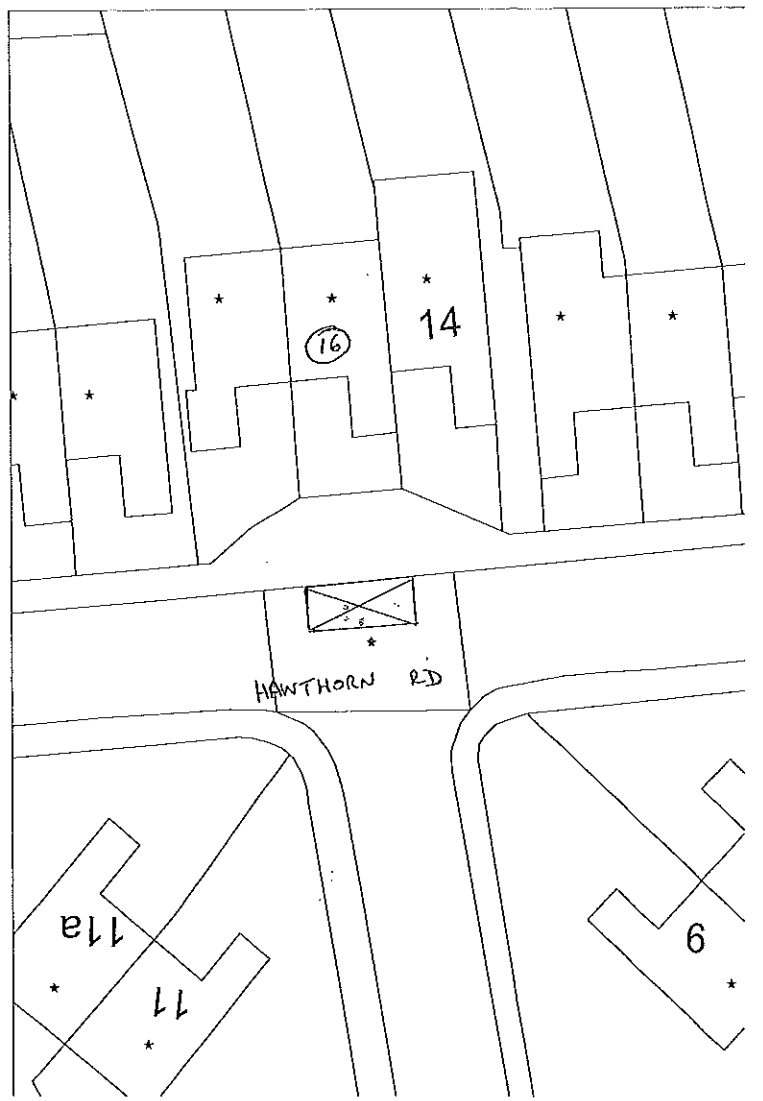
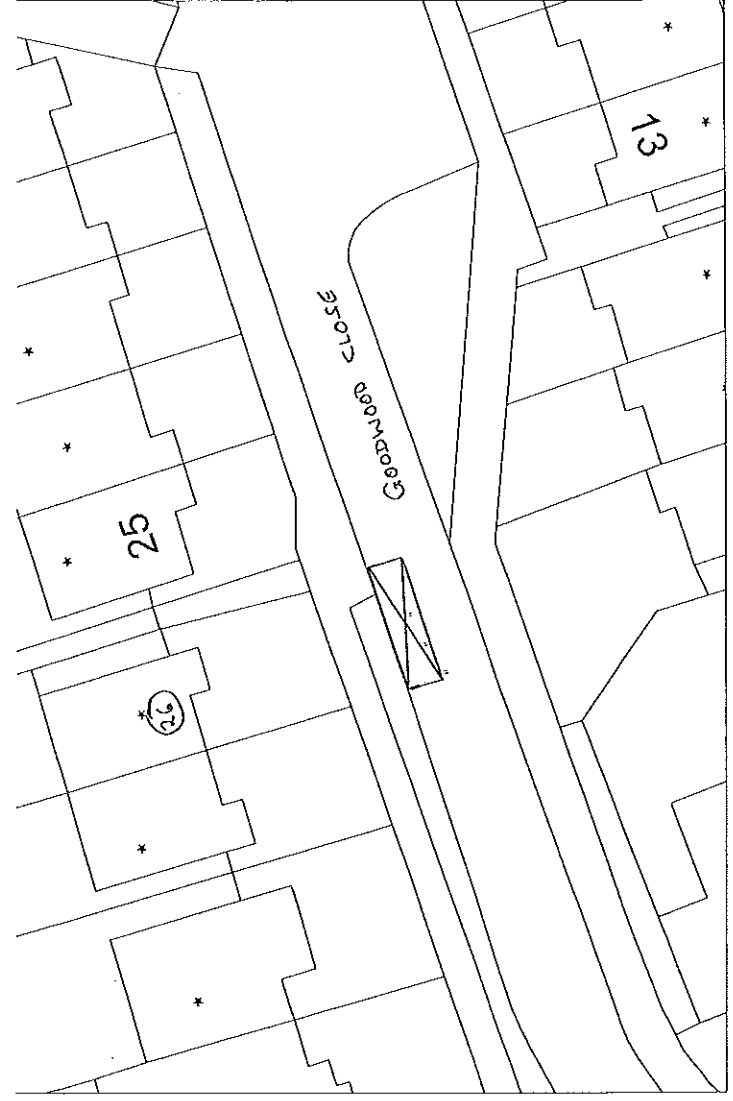
Sandringham Way, Waltham Cross south side from a point 1.2m west of a point in line with the western flank wall of No. 51 westwards for a distance of 2.4m.



Lawrence
AUTHORISED SIGNATORY







MURCHISON ROAD

32

41

(37)

RYE RD

36.6m

106

96

(92)

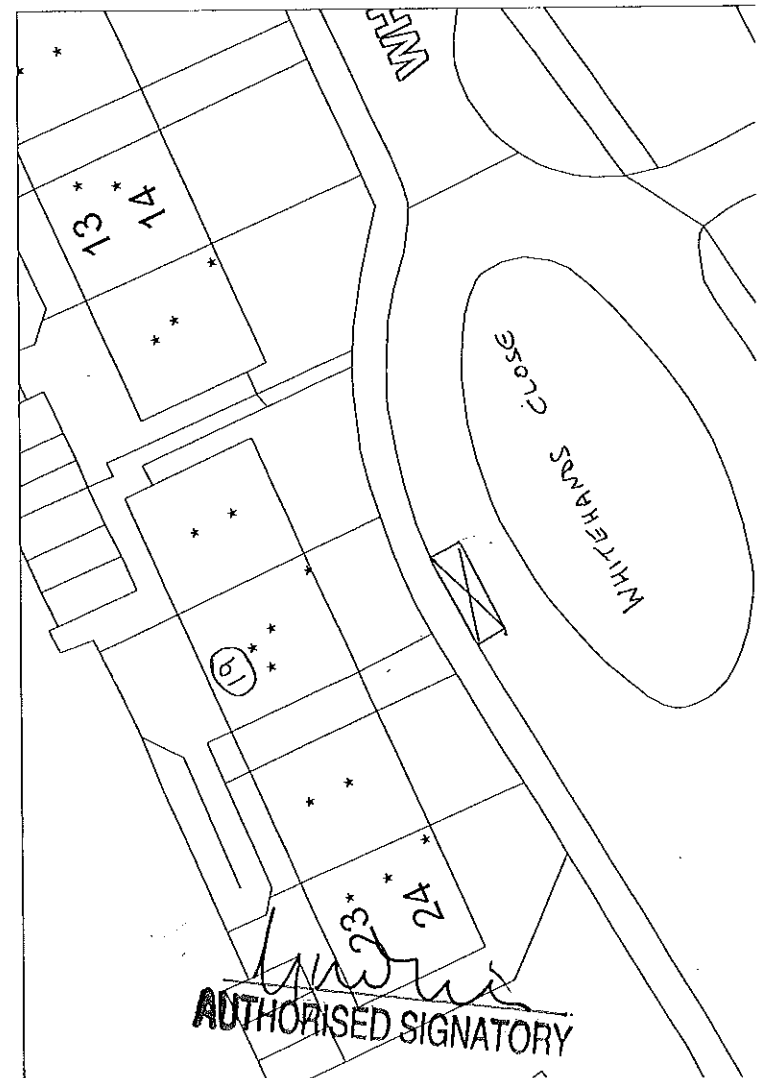
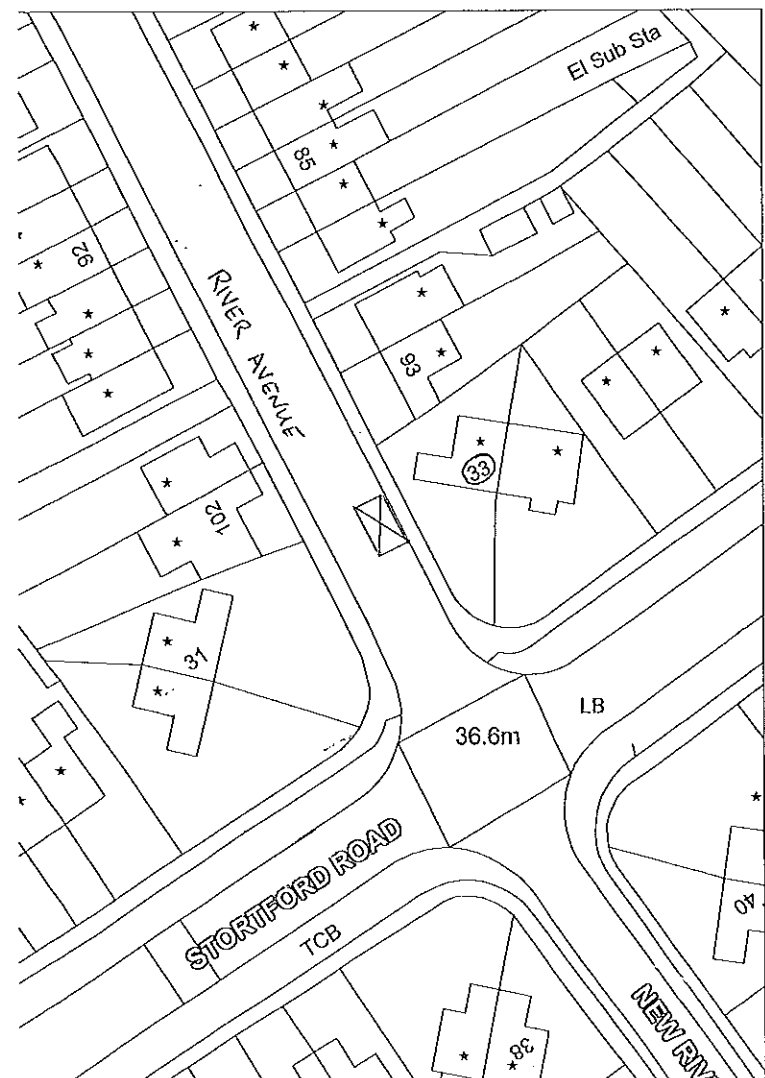
86

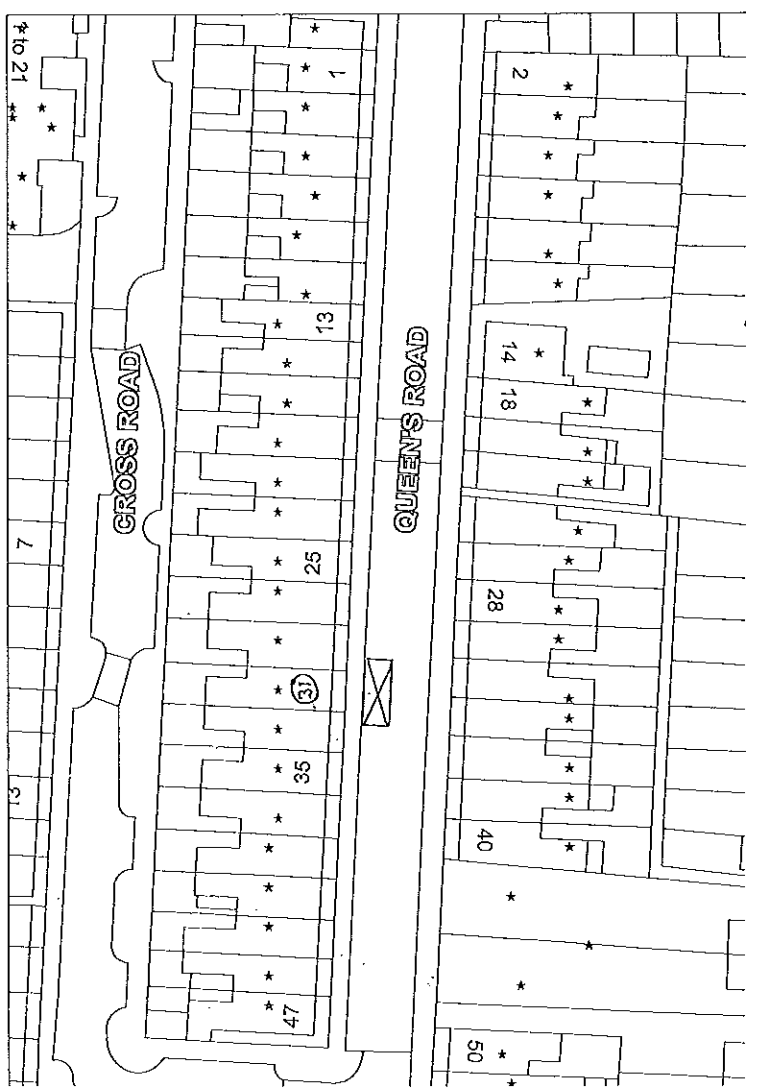
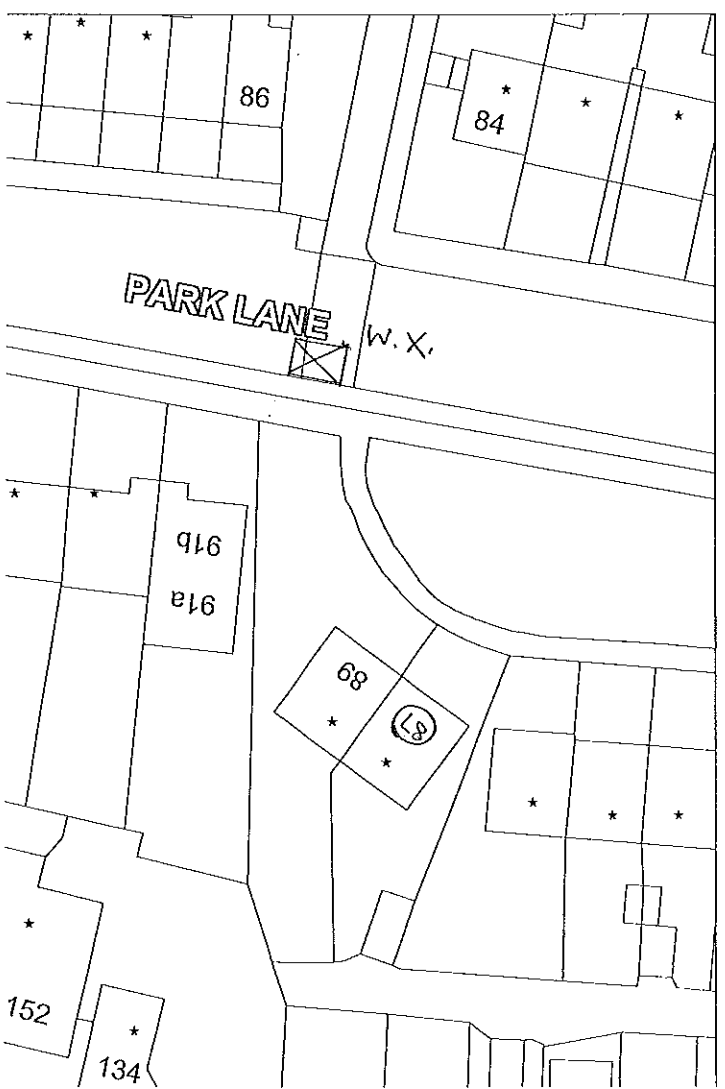
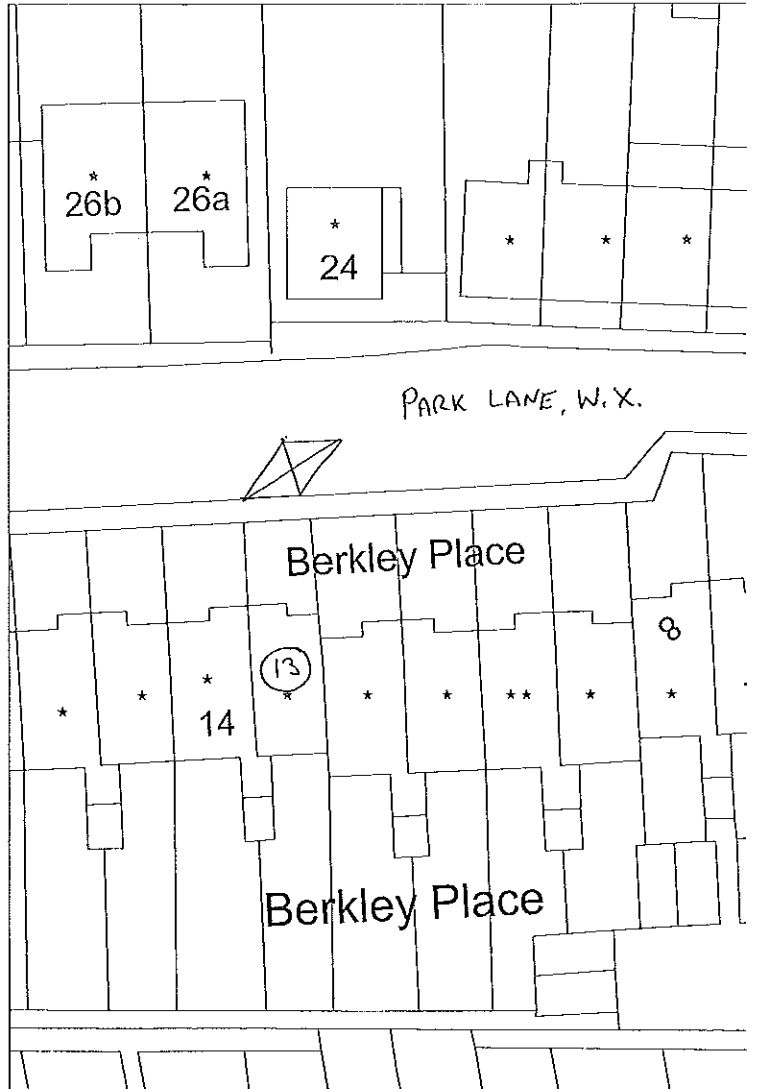
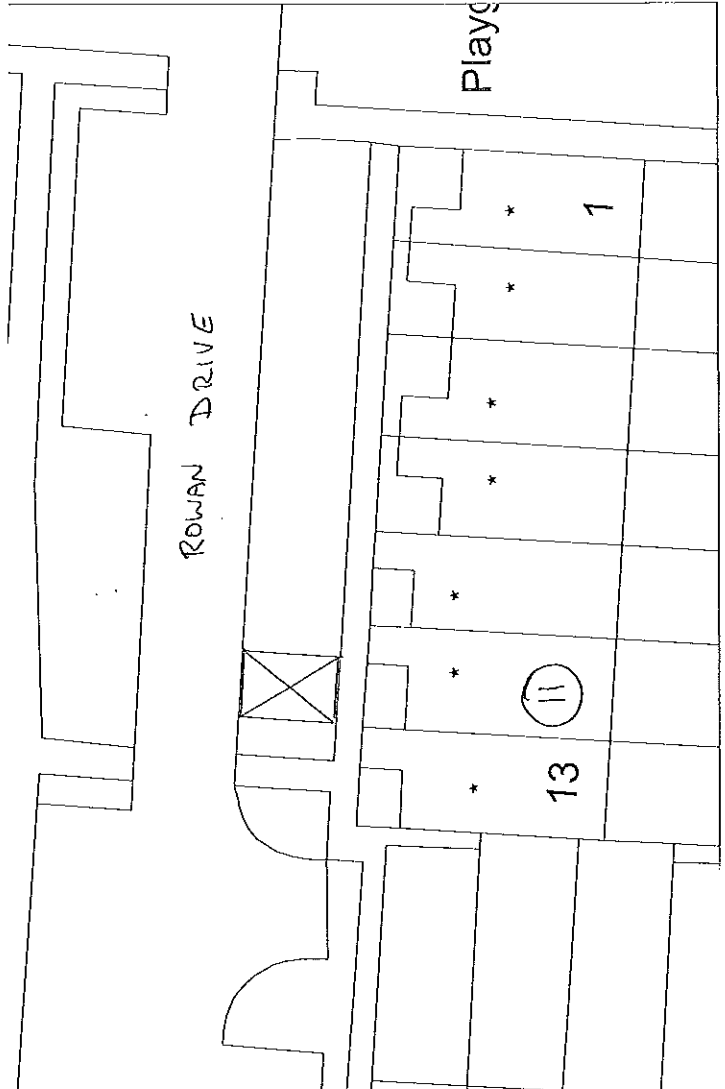
IVY TERR

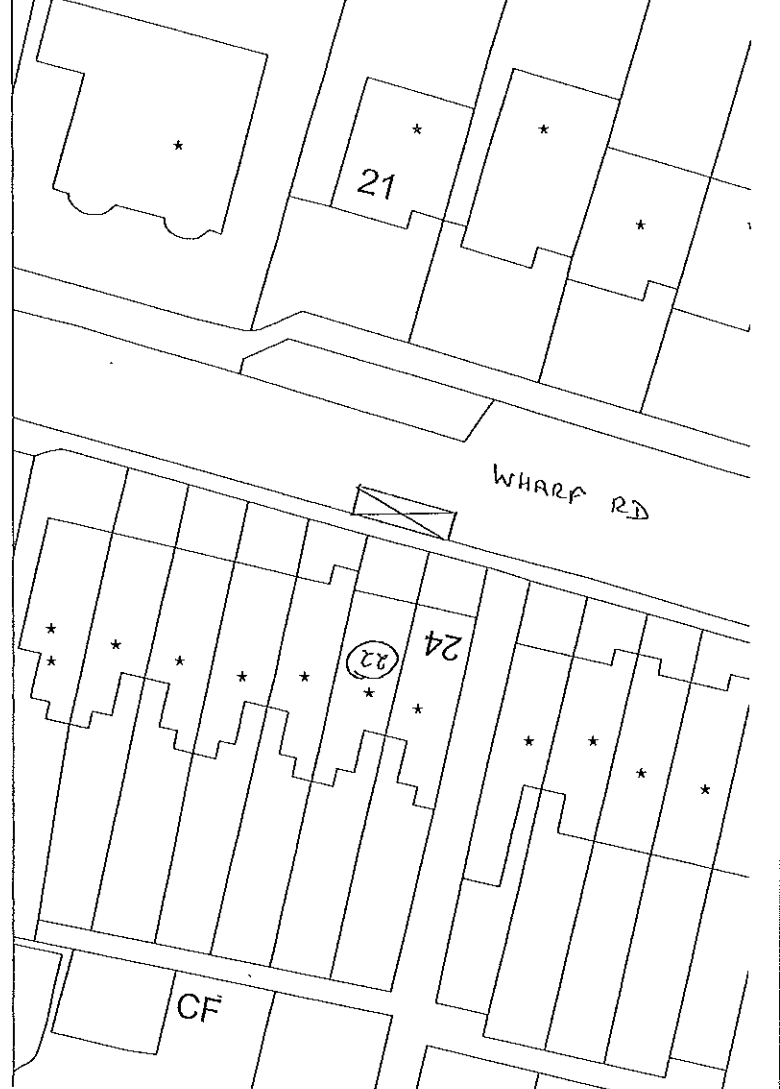
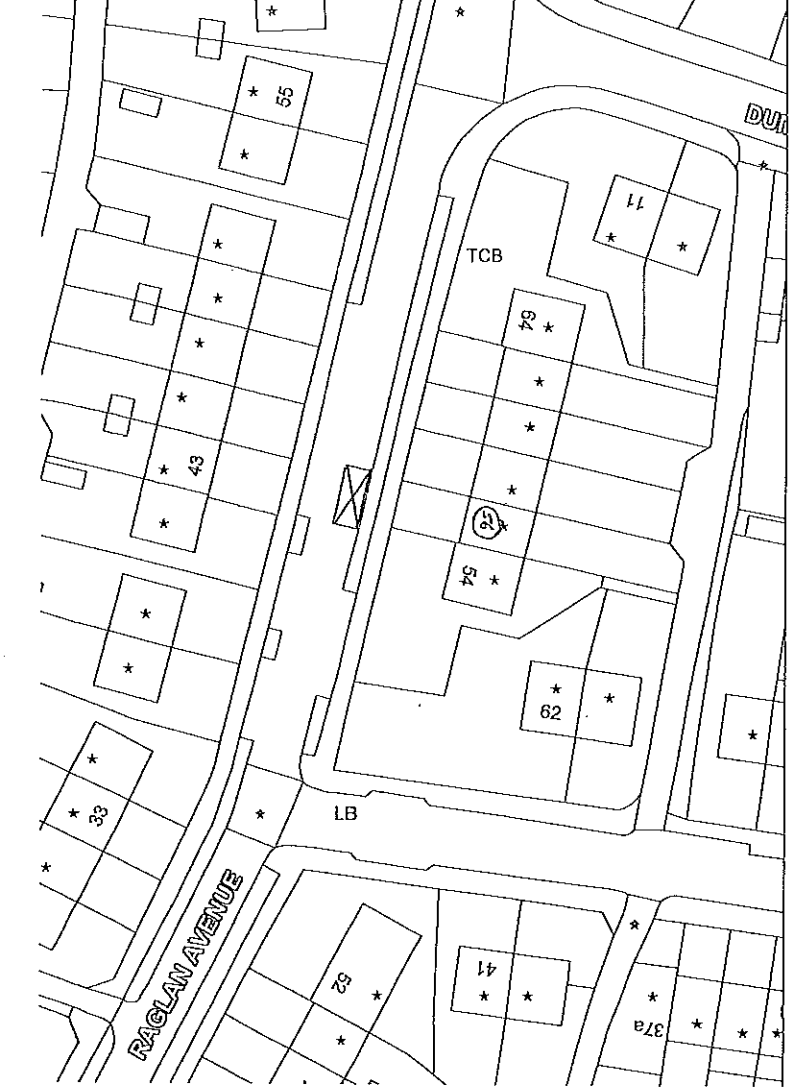
37

68

49







IN WITNESS whereof the Common Seal of the Council of the Borough of Broxbourne has hereunto been affixed on this 5th November 2014

The Common Seal of the COUNCIL OF THE BOROUGH OF BROXBOURNE was hereunto affixed in the presence of:-



Gavin Miller

Authorised Signatory

Dated 5th November 2014

ROAD TRAFFIC REGULATION ACT 1984

THE BOROUGH OF BROXBOURNE
(VARIOUS ROADS) (DISABLED
PERSON'S PARKING PLACES)
ORDER No. 2 2014