

Appendix A

List of figures: Version 2

- Fig 1 extract from existing site plan with dims
- Fig 2 extract from proposed site plan with dims
- Fig 3 photograph of existing access arrangement
- Fig 4a extract from existing site plan illustrating site levels
- Fig 4b extract from proposed site plan illustrating site levels
- Fig 5 photograph of existing eastern elevation
- Fig 6 photograph of existing northeast corner of the building taken just outside the site boundary
- Fig 7 photograph of existing north elevation
- Fig 8 photograph of existing northeast corner of the site taken from the adjacent roundabout
- Fig 9 proposed CGI of the east elevation
- Fig 10 proposed CGI of the northeast corner of the building taken just outside the site boundary
- Fig 11 proposed CGI of the north elevation
- Fig 12 proposed CGI of the northeast corner of the site taken from the adjacent roundabout
- Fig 13 sketch of alternative building subdivision
- Fig 14 sketch section through surface water storage tank
- Fig 15 further substitute plan number: 2924-COR-111J Proposed Site Plan
- Fig 16 further substitute plan number: 19094-SK220511.1 Swept Path Analysis
- Fig 17 plan number: 20695Y_06 Topographic Survey inc GPR data

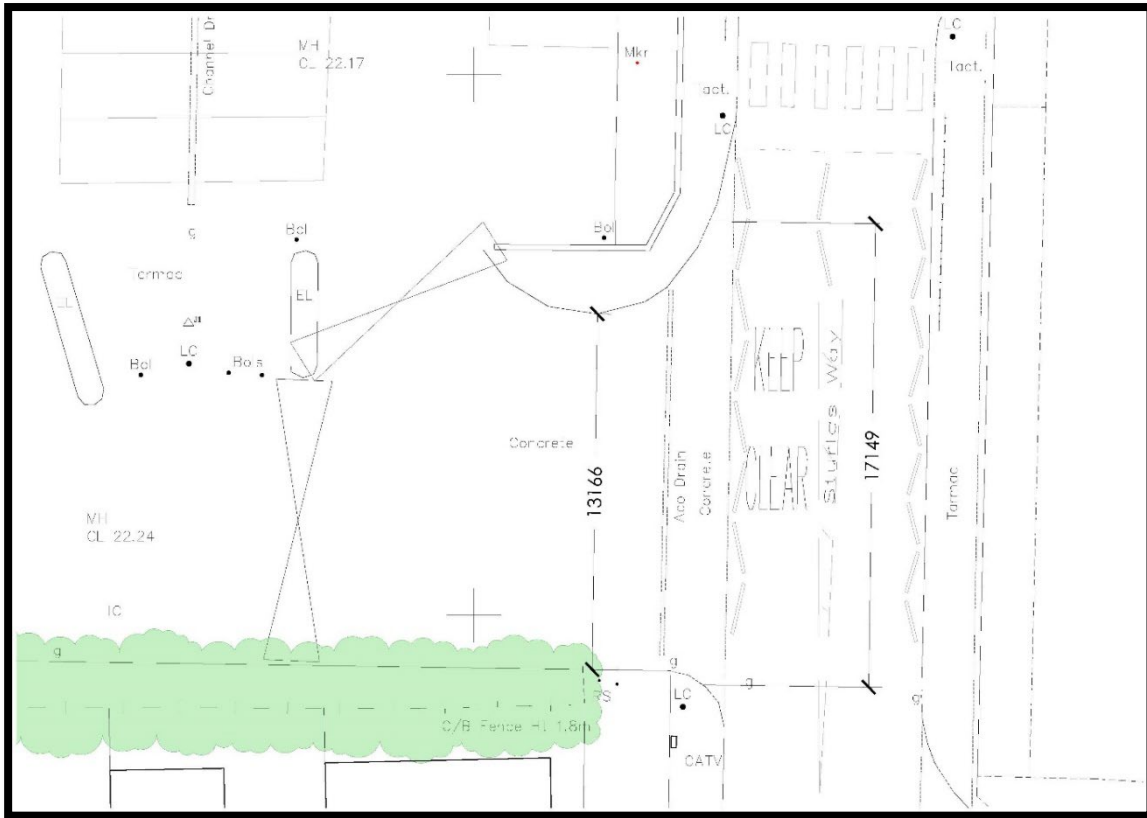


Fig 1 extract from existing site plan (CD 1.14) with additional dims

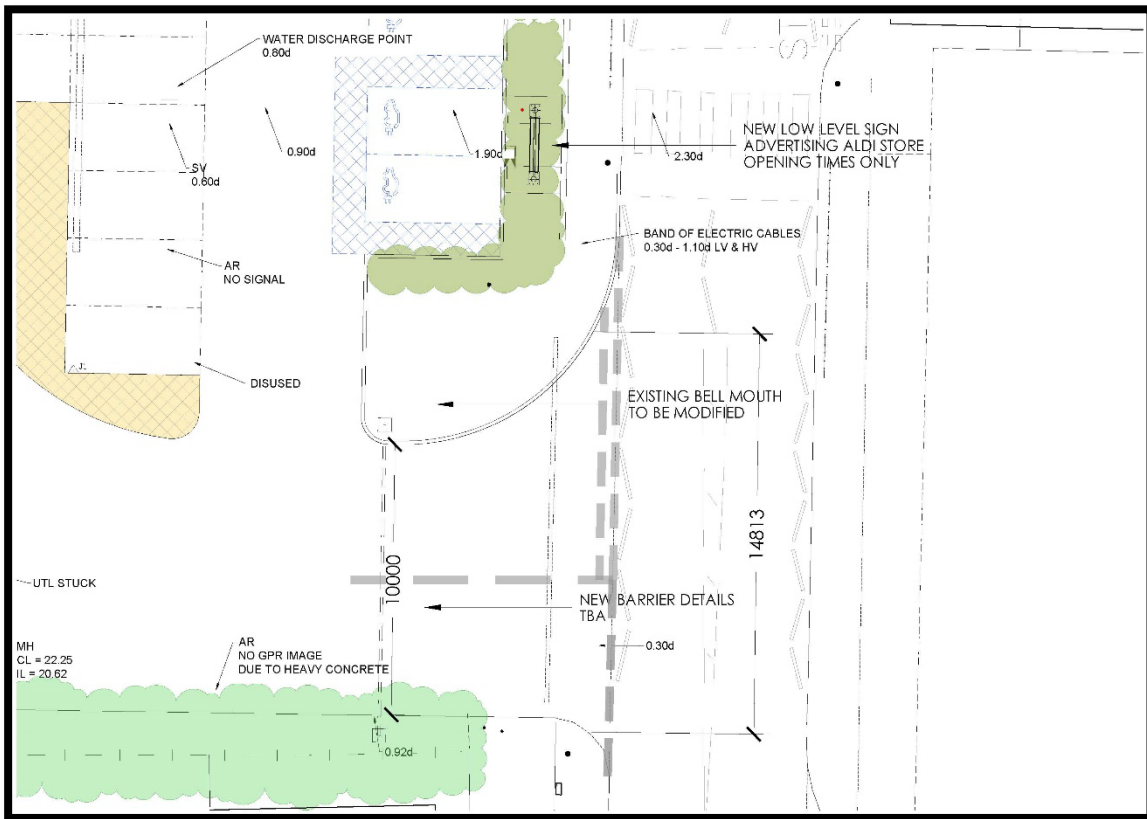


Fig 2 extract from proposed site plan (CD 4.3) with additional dims



Fig 3 photo of existing access arrangement

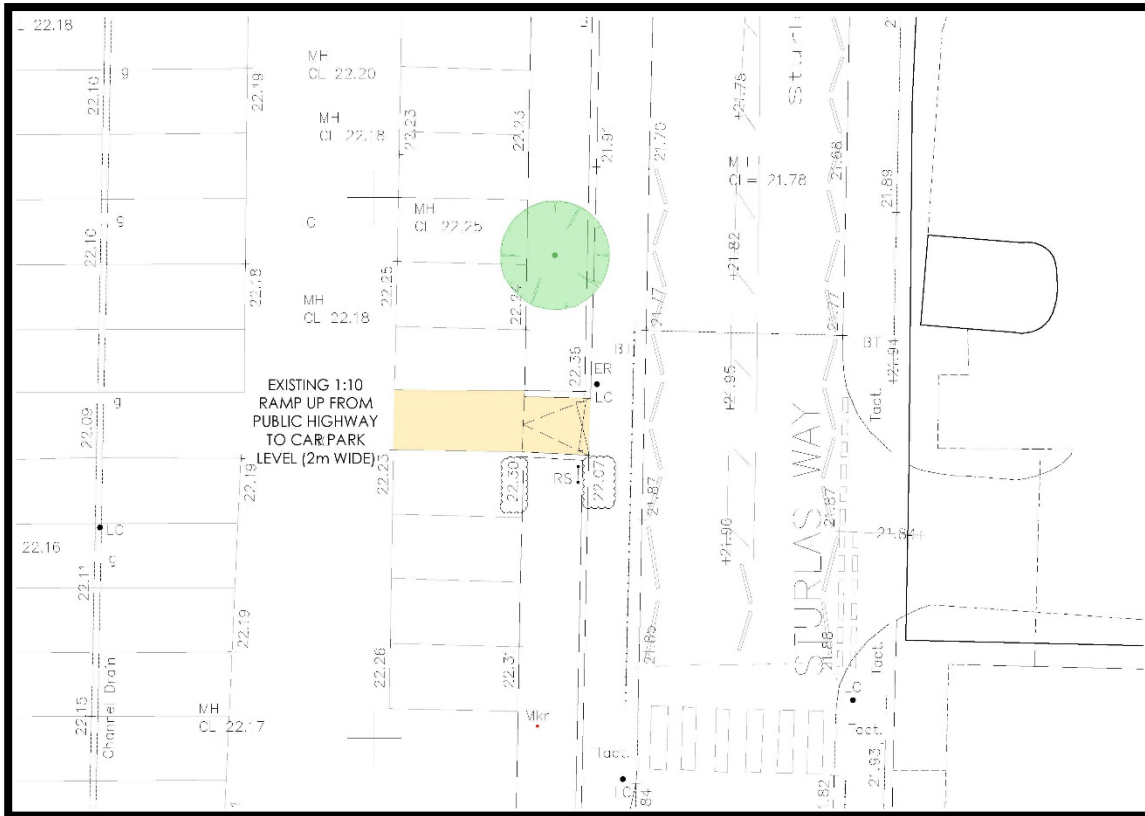


Figure 4a – extract from existing site plan (CD 1.14) illustrating site levels

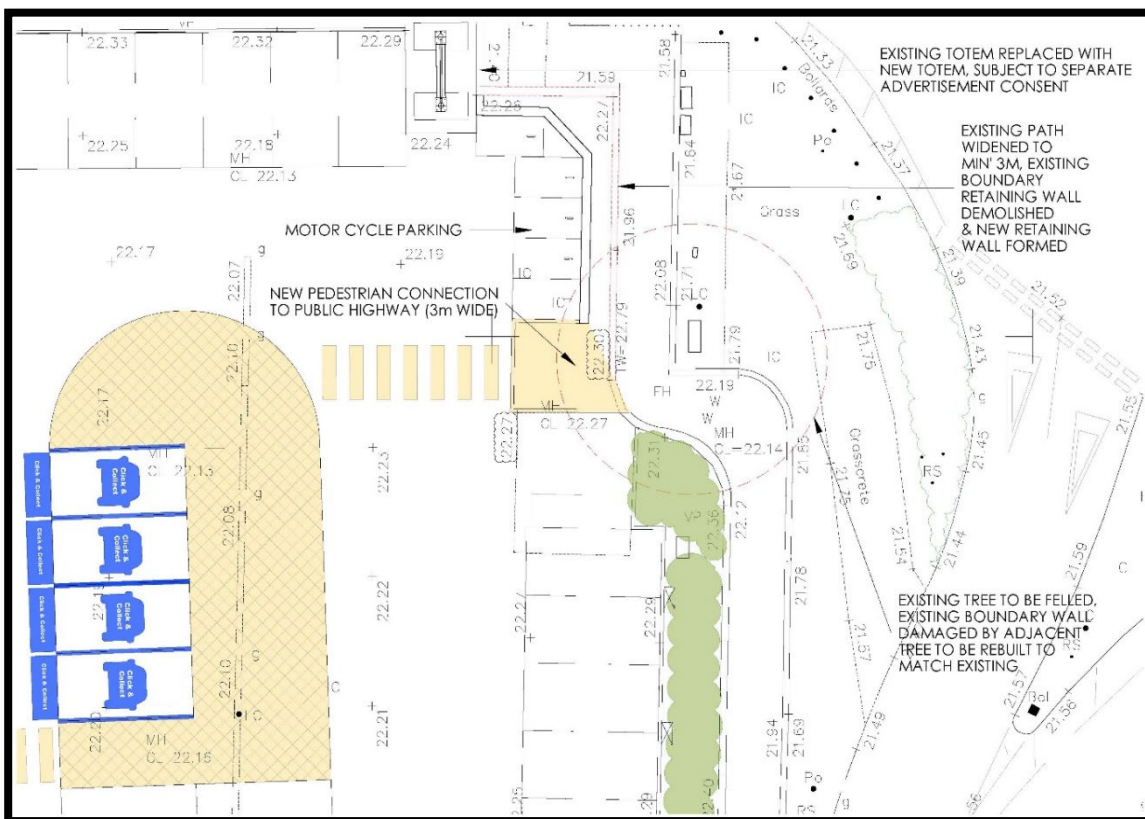


Figure 4b extract from proposed site plan (CD 4.3) illustrating site levels




Fig 5 photo of existing east elevation of the building



Fig 6 photo of existing northeast corner of the building taken just outside the site boundary



Fig 7 photo of existing north elevation of the building



Fig 8 photo of existing northeast corner of the building taking from adjacent roundabout



Fig 9 proposed CGI of east elevation



Fig 10 proposed CGI of northeast corner taken just outside the site boundary



Fig 11 proposed CGI of north elevation



Fig 12 proposed CGI of northeast corner of the building taken from the adjacent roundabout



Fig 13 sketch of alternative subdivision of the building

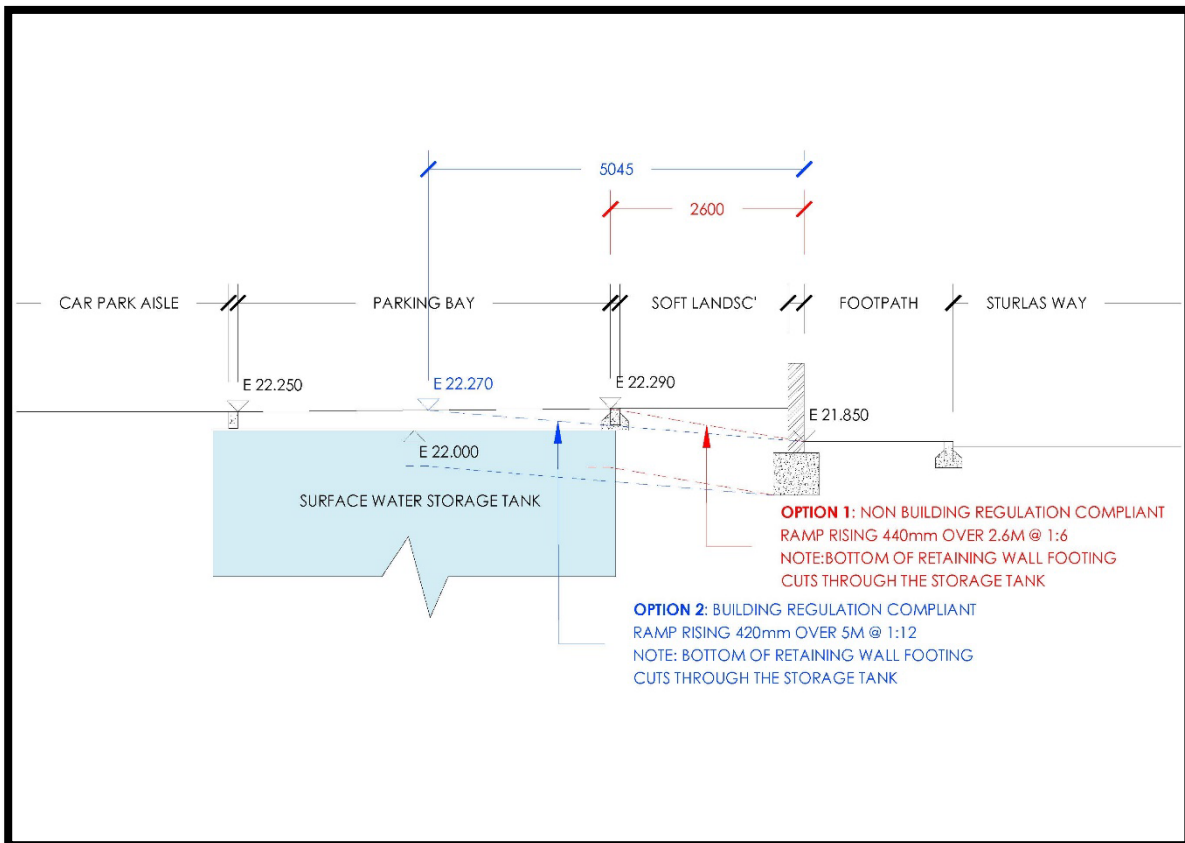


Fig 14 outline section though HCC preferred location for pedestrian access

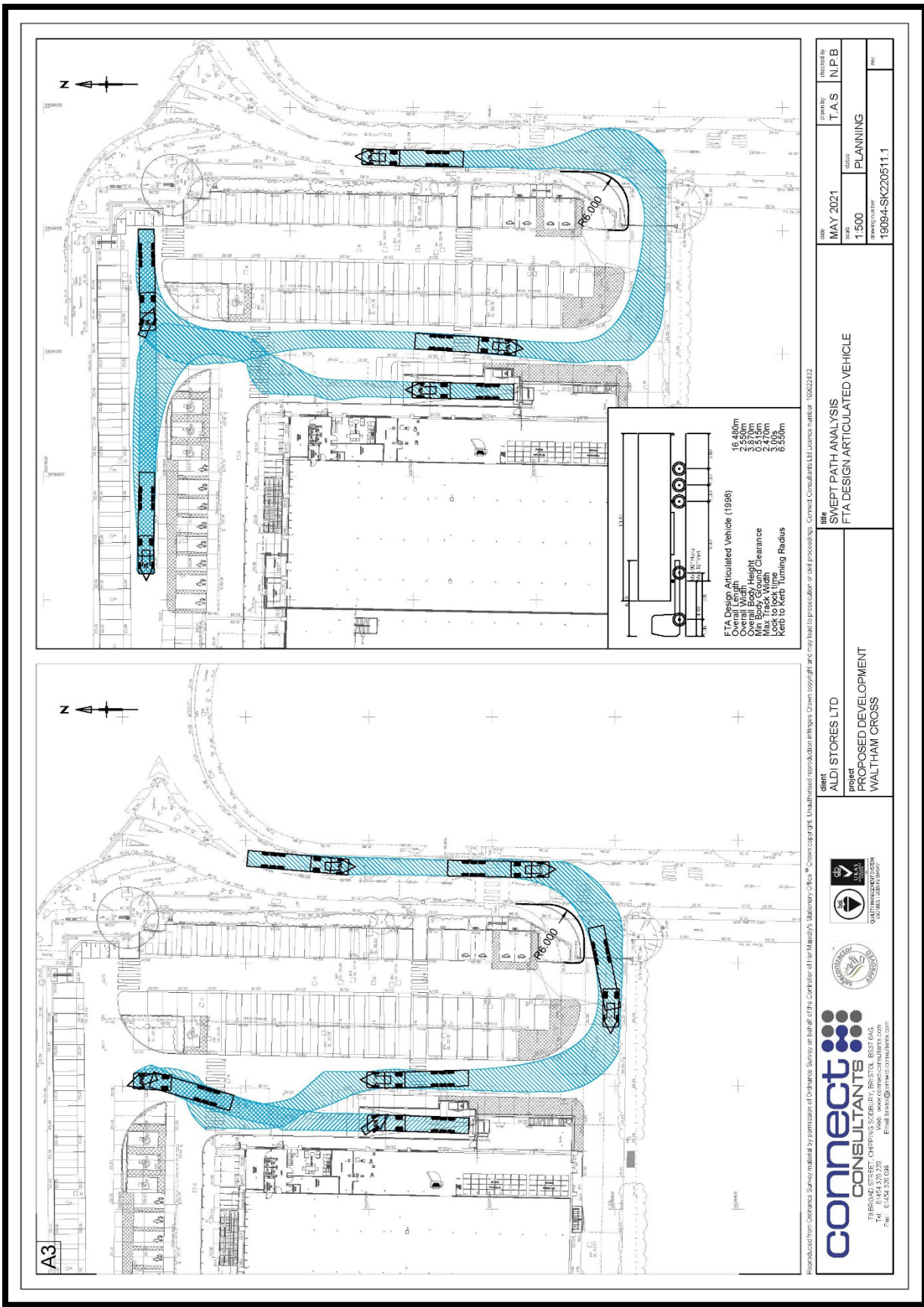


Fig 16 further substitute plan number 19094-SK220511.1 Swept Path Analysis




Fig 17 plan number: 20695Y_06 Topographic Survey inc GPR data

Date: June 2022

THP doc ref: 2924-COR-POE appendix A [V2]

PINS ref: APP/W1905/W/22/3292367

LPA app ref: 07/21/0519/F



WWW.HARRISPARTNERSHIP.COM