








Indicative Turnford Station Masterplan

1:1250 @ A3



- | | | | |
|---------------------------------------------------------------------------------------|------------------|---------------------------------------------------------------------------------------|------------------|
|  | Carriageway |  | Green open space |
|  | Pedestrian route |  | Station building |
|  | Cycle route |  | Parking |
|  | Bus lane | | |