

















-  Proposed foot / cycle bridge
-  Existing Underpass
-  Existing Cycle Route
-  Key Cycle Investment Corridors
-  Broxbourne Boundary
-  Housing Allocation
-  Employment Allocation
-  Existing Primary School
-  Existing Secondary School
-  Town / District Centre
-  Proposed Secondary School
-  Proposed Primary School
-  Reserve Site
-  Existing Station
-  Proposed Station
-  Existing Employment Area



0 1  
kilometres  
Scale: 1:30,000

- Proposed Cycle Routes**
- 1** The New River
  - 2** Andrews Lane to Cheshunt Station
  - 3** Rags Brook to Brookfield
  - 4** Argent Way / Peakes Way
  - 5** Appleby Street / Park Lane
  - 6** Brookfield and Turnford Brook underpass
  - 7** Halfhide Lane and Thomas Rochford Way
  - 8** West Anglia Main Line (east side)
  - 9** Monarch's Way / Abbey Road / A1010
  - 10** Waltham Cross / Park Plaza
  - 11** High Leigh / Brambles Lane / Barclay Park
  - 12** High Leigh / Paddock Close / Langton Road
  - 13** Stanstead Road / Dorchester Avenue
  - 14** Charlton Way
  - 15** A10 and Albury Walk
  - 16** A10 - Park Plaza
  - 17** A1170 / B176 (Old A10)

# Appendix C - Cycling Network Map

September 2017

Crown Copyright Borough of Broxbourne LA100023526